SPEED LIMITS (VARIOUS ROADS) (EAST AREA) ORDER 2025

Index

Article **Page**

1 Title 3
2 Commencement 3
3 Interpretation 3
4 Speed limits 4
5 Revocations 4

MAP SCHEDULE **6**

MAP SCHEDULE TILES 6

MAP SCHEDULE LEGEND 8

MAPS 9

Statutory Document No. 2025/0256

Road Traffic Regulation Act 1985

SPEED LIMITS (VARIOUS ROADS) (EAST AREA) ORDER 2025

Made:	*16 January 2026*
Coming into Operation:	*19 January 2026*

The Department of Infrastructure, having consulted with the Chief Constable[1] and having complied with the requirements of paragraph 1 of Schedule 2[2] to the Road Traffic Regulation Act 1985, makes the following Order under section 23 of that Act.

1 Title

This Order is the Speed Limits (Various Roads) (East Area) Order 2025.

2 Commencement

This Order comes into operation on 19 January 2026.

3 Interpretation

(1) In this Order –

"the Act" means the Road Traffic Regulation Act 1985;

"Map Schedule" means the collection of Map Tiles attached to this Order and listed in the Schedule, which depicts the roads or lengths of road in the Isle of Man where speed limits are imposed by this Order, and the speed limit imposed on each road or length of road is determined by the representation of each speed limit and its extent as identified within the Map Schedule compared to the representation of each speed limit in the Map Schedule Legend;

"Map Schedule Legend" means the Map Schedule Legend in the Schedule to this Order which, when used in conjunction with a Map Tile as listed in the Schedule, identifies the specific representation of each speed limit imposed by this Order and shown in the Map Schedule; and

[1] As required by section 23(2) of the Road Traffic Regulation Act 1985.
[2] As required by section 23(3) of the Road Traffic Regulation Act 1985.

"Map Tile" means an individual Map Tile with a specific reference, being part of the Map Schedule as listed in the Schedule to this Order.

4 Speed limits

(1) A person must not cause any vehicle to proceed on any road or length of road identified in the Map Schedule at a speed exceeding the maximum speed depicted in the relevant Map Tile, as interpreted in accordance with the Map Schedule Legend, except where exempted under section 27 of the Act.

(2) The speed limits imposed by this Order are those depicted in the Map Schedule, which forms part of this Order and is incorporated by reference.

(3) The Map Schedule shall be interpreted in accordance with the Map Schedule Legend, which defines the graphical symbols, colours, and line styles used to indicate speed limits and road classifications.

(4) The Map Schedule is the definitive source of the speed limits imposed by this Order. In the event of any ambiguity or discrepancy between the Map Schedule and the actual road layout or signage, the Department shall determine the correct interpretation, having regard to the intent of the Order and the road layout at the time of making.

(5) The Department shall erect and maintain appropriate traffic signs in accordance with section 22(2) of the Road Traffic Regulation Act 1985, to provide adequate guidance to drivers as to the applicable speed limits.

(6) For the avoidance of doubt, the Map Schedule is not illustrative but prescriptive. The speed limits shown on the Map Schedule are legally binding and enforceable under section 23 of the Road Traffic Regulation Act 1985, provided they are supported by appropriate signage as required by law.

(7) This Order does not apply to private roads.

5 Revocations

This Order revokes the following Orders —

30.05.1952	The Mechanically Propelled Vehicles (Douglas Head Road Speed Limitation) Regulations 1952
GC 212/85	Borough of Douglas (Speed Limits) Order 1985
GC 342/86	Borough of Douglas (Speed Limits) Order 1986
SD 498/94	Borough of Douglas (Speed Limits) Order 1994
SD 364/96	Borough of Douglas (Speed Limits) (Variation) Order 1996
SD 528/97	Borough of Douglas (Speed Limits) (Variation) Order 1997
SD 639/00	Borough of Douglas (Speed Limits) (Variation) (No 1) Order 2000
SD 65/02	Borough of Douglas (Speed Limits) (Variation) (No 1) Order 2002
SD 531/02	Borough of Douglas (Speed Limits) (Variation) (No 2) Order 2002
SD 388/03	Borough of Douglas (Speed Limits) (Variation) (No 1) Order 2003

SD 39/06	Borough of Douglas (Speed Limits) (Variation) (No 1) Order 2006
SD 470/08	Borough of Douglas (Speed Limits) (Variation) (No 1) Order 2008
SD 2015/0278	Onchan (Various Roads) (Variation of Speed Limits) Order 2015
SD 2017/0268	Borough of Douglas (Speed Limits) (Variation) Order 2017
SD 2022/0125	Borough of Douglas (Speed Limits) (Variation) Order 2022
SD 2022/0226	Middle River Industrial Estate Road (Speed Limits) Order 2022
SD 2023/0337	Borough of Douglas (Speed Limits) (Variation) Order 2023

MADE 16 JANUARY 2026

DR M HAYWOOD
Minister for Infrastructure

MAP SCHEDULE

MAP SCHEDULE TILES

MAP TILES: The following list of Map Tiles, together with the Map Schedule Legend, constitutes the Map Schedule for this Order.

CV56	0
CW50	0
CW56	0
CX50	0
CX56	0
CY50	0
CY56	0
CZ49	0
CZ50	0
CZ51	0
CZ52	0
CZ54	0
CZ56	0
DA49	0
DA50	0
DA51	0
DA52	0
DA53	0
DA54	0
DA56	0
DB47	0
DB48	0
DB49	0
DB50	0
DB51	0
DB52	0
DB53	0
DB54	0
DB55	0
DB56	0
DC47	0
DC48	0
DC49	0
DC50	0
DC51	0
DC52	0
DC53	0
DC54	0

DC55	0
DC56	0
DD47	0
DD48	0
DD49	0
DD50	0
DD51	0
DD52	0
DD53	0
DD54	0
DD55	0
DD56	0
DE47	0
DE48	0
DE49	0
DE50	0
DE51	0
DE52	0
DE53	0
DE54	0
DE55	0
DE56	0
DF46	0
DF47	0
DF48	0
DF49	0
DF50	0
DF51	0
DF52	0
DF53	0
DF54	0
DF55	0
DF56	0
DG47	0
DG48	0
DG49	0
DG50	0
DG51	0

DG52	0
DG53	0
DG55	0
DH47	0
DH48	0
DH49	0
DH50	0
DH51	0
DI45	0
DI47	0
DI48	0
DI49	0
DI50	0
DJ43	0
DJ44	0
DJ45	0
DJ47	0
DJ48	0
DJ49	0
DJ50	0
DK42	0
DK43	0
DK44	0
DK45	0
DK46	0
DK47	0
DK48	0
DK49	0
DL42	0
DL43	0
DL44	0
DL45	0
DL46	0
DL47	0
DL48	0
DL49	0
DM43	0
DM44	0

DM45	0
DM46	0
DM47	0
DM48	0
DM49	0
DN42	0
DN43	0
DN44	0
DN45	0
DN46	0
DN47	0
DN48	0
DN49	0
DO43	0
DO44	0
DO45	0
DO46	0
DO47	0
DO48	0
DO49	0
DP43	0
DP44	0
DP46	0
DP47	0
DP48	0
DP49	0
DP50	0
DQ44	0
DQ45	0
DQ46	0
DQ50	0
DR50	0

A diagram illustrating how the individual Map Tiles combine to form the Map Schedule

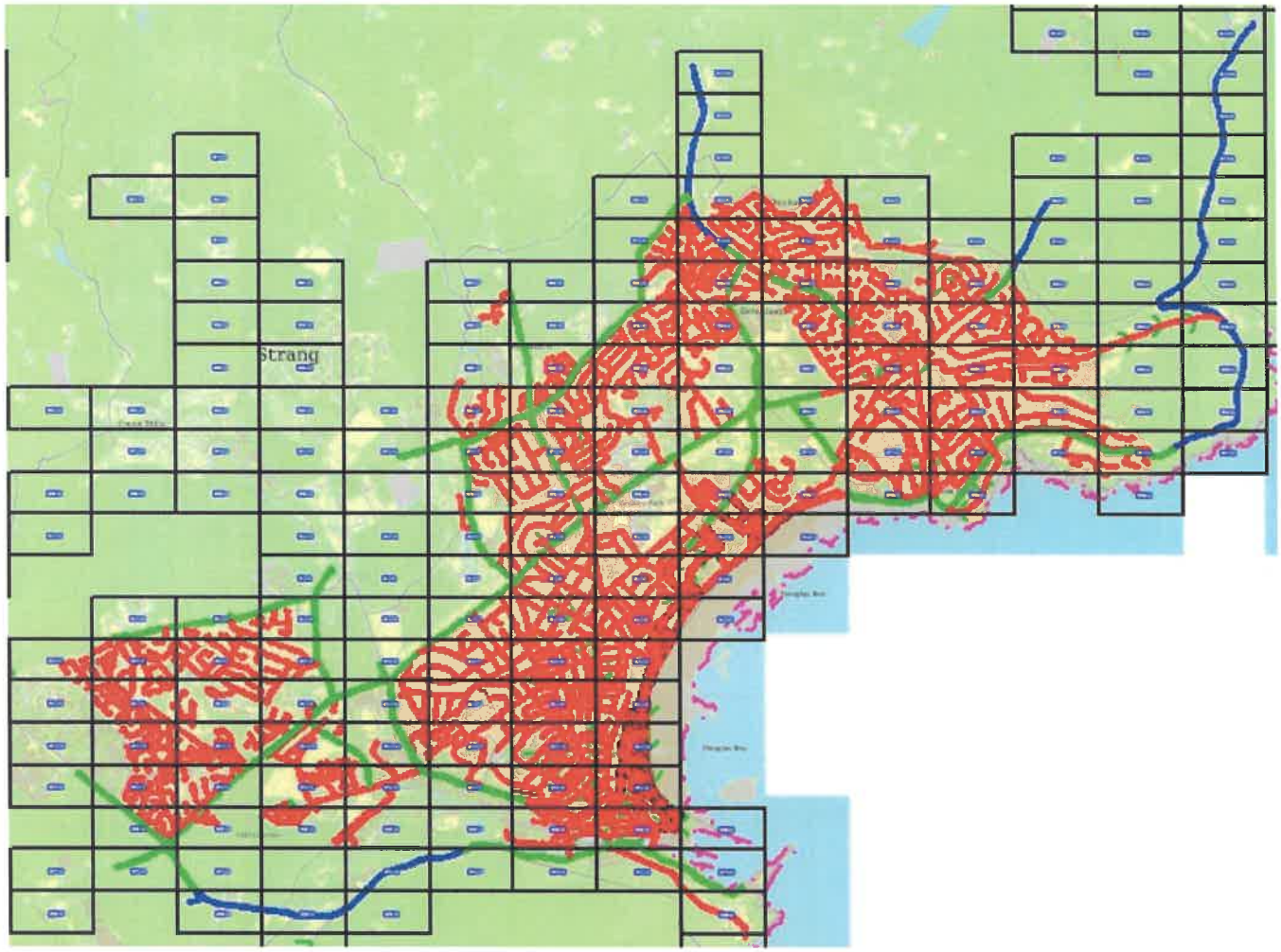

MAP SCHEDULE LEGEND



MAPS

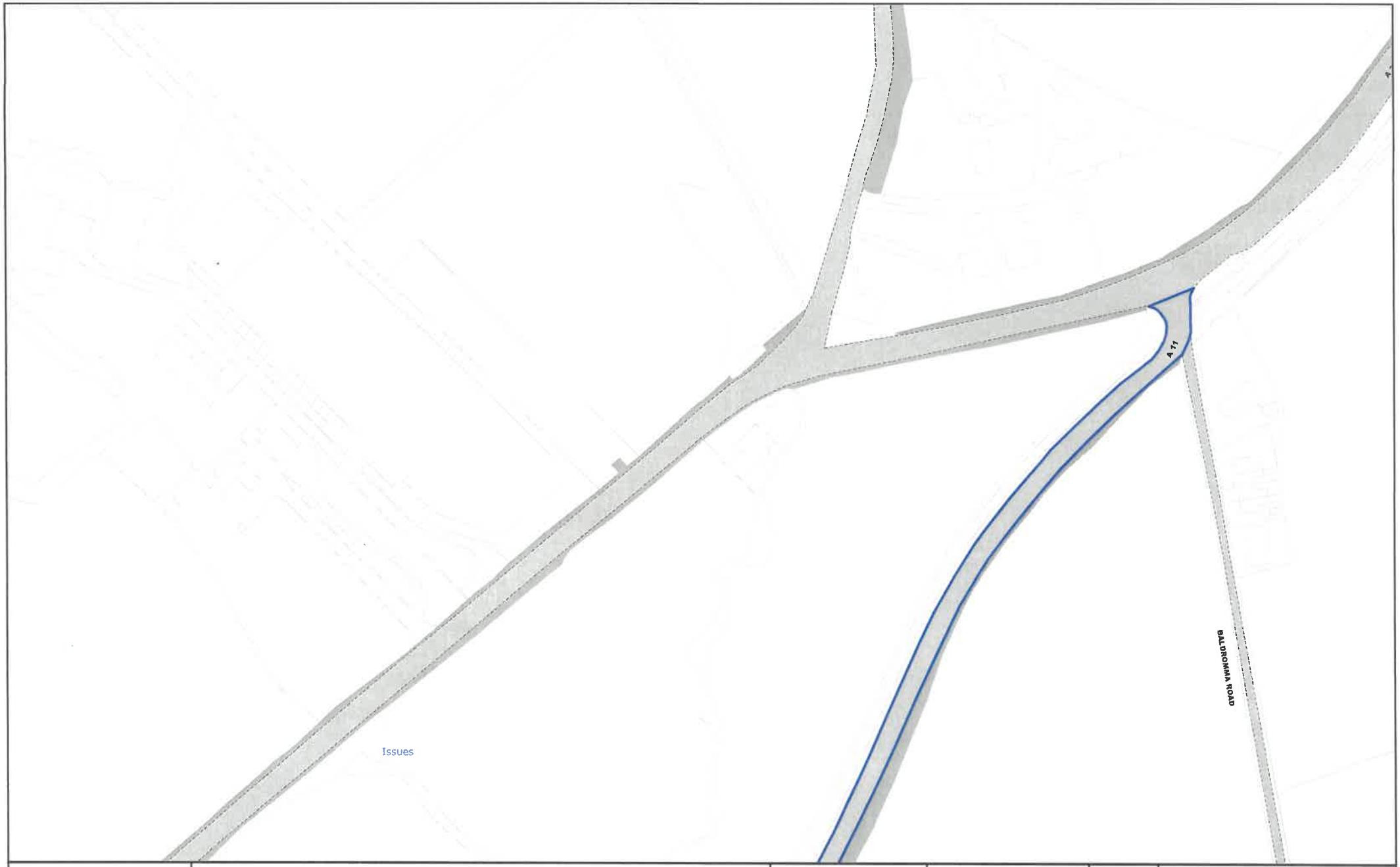

ISLE OF MAN
DEPARTMENT OF
INFRASTRUCTURE

Order Title: SPEED LIMITS (VARIOUS ROADS) (EAST AREA) ORDER 2025

NOTE: SEE MAP SCHEDULE LEGEND FOR RESTRICTIONS DISPLAYED

CV55

CW56

N W E S

© Isle of Man Government. Copyright and database rights protected under the Copyright Act 1991. Licensed use only. Not for resale or redistribution.
Isle of Man Government
Licence No 2026

SCALE	1 : 1250 @ A3
DATE	19/01/2026
MAP	Tile Ref: CV56
REVISION	0

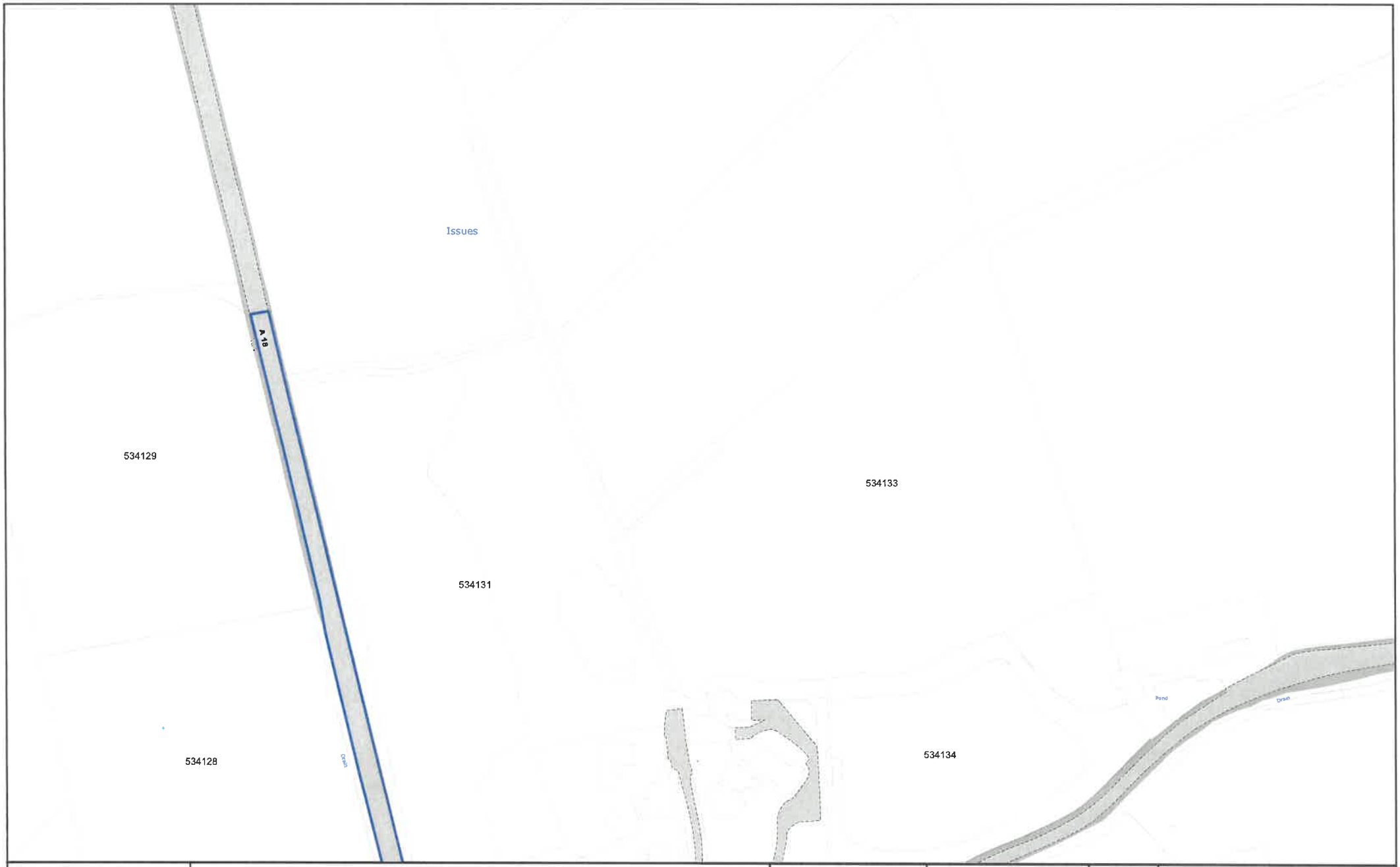

ISLE OF MAN
DEPARTMENT OF
INFRASTRUCTURE

Order Title: SPEED LIMITS (VARIOUS ROADS) (EAST AREA) ORDER 2025

NOTE: SEE MAP SCHEDULE LEGEND FOR RESTRICTIONS DISPLAYED

CX50

N
W E
S

© Isle of Man Government. Copyright and database rights protected under the Copyright Act 1991. Licensed use only. Not for resale or redistribution.
Isle of Man Government
Licence No 2029

SCALE	1 : 1250 @ A3
DATE	19/01/2026
MAP	Tile Ref: CW50
REVISION	0

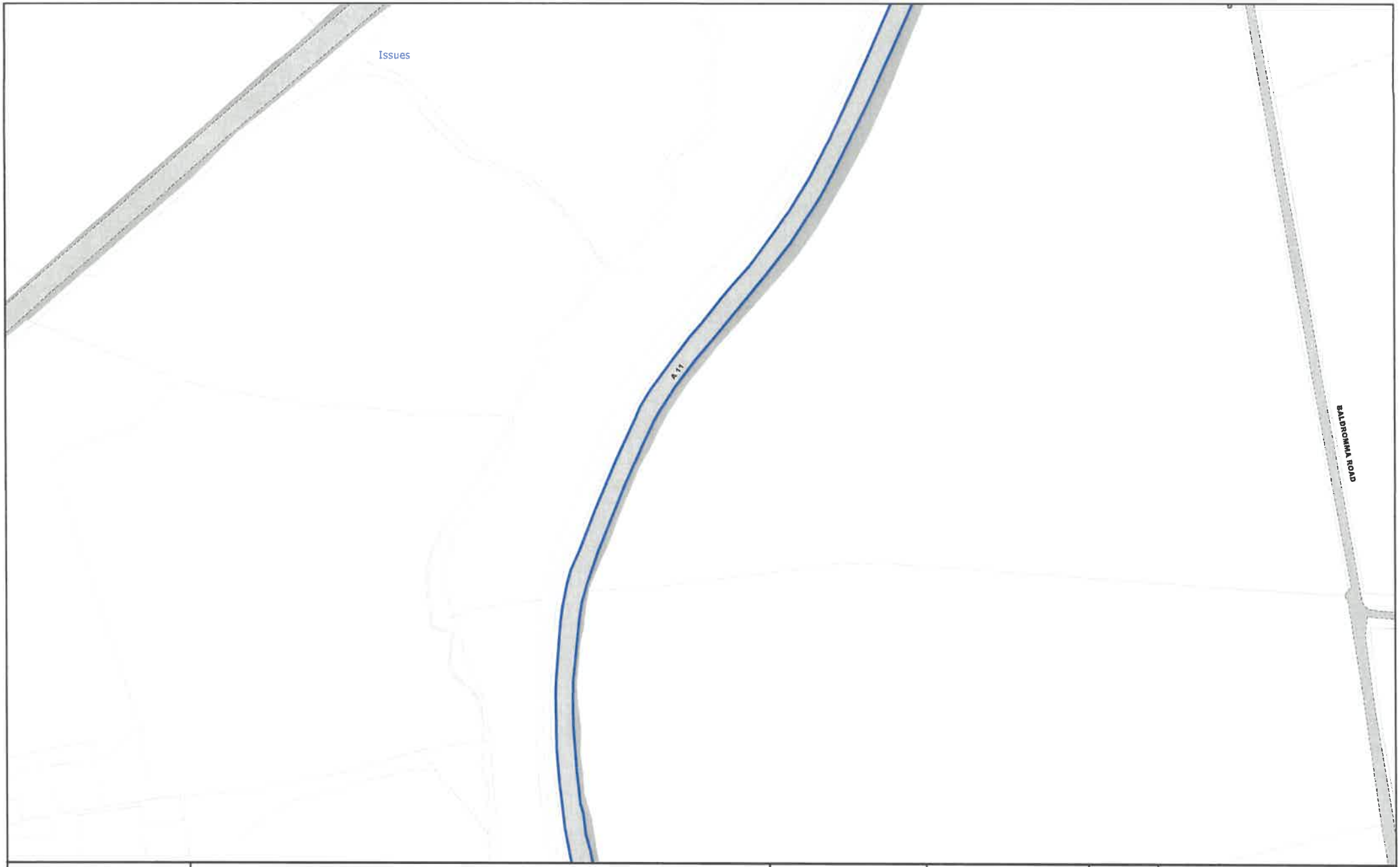

ISLE OF MAN
DEPARTMENT OF
INFRASTRUCTURE

Order Title: SPEED LIMITS (VARIOUS ROADS) (EAST AREA) ORDER 2025

NOTE: SEE MAP SCHEDULE LEGEND FOR RESTRICTIONS DISPLAYED

CV56
CW55
CX56

N
W E
S

© Isle of Man Government. Copyright and database rights protected under the Copyright Act 1991. Licensed use only. Not for resale or redistribution.
Isle of Man Government
Licence No 2026

SCALE	1 : 1250 @ A3
DATE	19/01/2026
MAP	Tile Ref: CW56
REVISION	0

ISLE OF MAN
DEPARTMENT OF
INFRASTRUCTURE

Order Title: SPEED LIMITS (VARIOUS ROADS) (EAST AREA) ORDER 2025

NOTE: SEE MAP SCHEDULE LEGEND FOR RESTRICTIONS DISPLAYED

CW50

CY50

N W E S

© Isle of Man Government. Copyright and database rights protected under the Copyright Act 1991. Licensed use only. Not for resale or redistribution.
Isle of Man Government
Licence No 2026

SCALE	1 : 1250 @ A3
DATE	19/01/2026
MAP	Tile Ref: CX50
REVISION	0

ISLE OF MAN
DEPARTMENT OF
INFRASTRUCTURE

Order Title: SPEED LIMITS (VARIOUS ROADS) (EAST AREA) ORDER 2025

NOTE: SEE MAP SCHEDULE LEGEND FOR RESTRICTIONS DISPLAYED

CW56

CY56

N
W E
S

© Isle of Man Government. Copyright and database rights protected under the Copyright Act 1991. Licensed use only. Not for resale or redistribution.
Isle of Man Government
Licence No. 2026

SCALE	1 : 1250 @ A3
DATE	19/01/2026
MAP	Tile Ref: CX56
REVISION	0

ISLE OF MAN
DEPARTMENT OF
INFRASTRUCTURE

Order Title: SPEED LIMITS (VARIOUS ROADS) (EAST AREA) ORDER 2025

NOTE: SEE MAP SCHEDULE LEGEND FOR RESTRICTIONS DISPLAYED

CX50

CZ50

N W E S

© Isle of Man Government. Copyright and database rights protected under the Copyright Act 1991. Licensed use only. Not for resale or redistribution.
Isle of Man Government
Licence No 2026

SCALE	1 : 1250 @ A3
DATE	19/01/2026
MAP	Tile Ref: CY50
REVISION	0



ISLE OF MAN
DEPARTMENT OF
INFRASTRUCTURE

Order Title: SPEED LIMITS (VARIOUS ROADS) (EAST AREA) ORDER 2025

NOTE: SEE MAP SCHEDULE LEGEND FOR RESTRICTIONS DISPLAYED

CX56
CY55
CZ56

N
W E
S

© Isle of Man Government. Copyright and database rights protected under the Copyright Act 1991. Licensed use only. Not for resale or redistribution.
Isle of Man Government
Licence No 2026

SCALE	1 : 1250 @ A3
DATE	19/01/2026
MAP	Tile Ref: CY56
REVISION	0

ISLE OF MAN
DEPARTMENT OF
INFRASTRUCTURE

Order Title: SPEED LIMITS (VARIOUS ROADS) (EAST AREA) ORDER 2025

NOTE: SEE MAP SCHEDULE LEGEND FOR RESTRICTIONS DISPLAYED

CZ50

DA49

N W E S

© Isle of Man Government. Copyright and database rights protected under the Copyright Act 1991. Licensed use only. Not for resale or redistribution.
Isle of Man Government
Licence No. 2026

SCALE	1 : 1250 @ A3
DATE	19/01/2026
MAP	Tile Ref: CZ49
REVISION	0

ISLE OF MAN
DEPARTMENT OF
INFRASTRUCTURE

Order Title: SPEED LIMITS (VARIOUS ROADS) (EAST AREA) ORDER 2025

NOTE: SEE MAP SCHEDULE LEGEND FOR RESTRICTIONS DISPLAYED

CY50
CZ49 CZ51
DA50

N W E S

© Isle of Man Government. Copyright and database rights protected under the Copyright Act 1991. Licensed use only. Not for resale or redistribution.
Isle of Man Government
Licence No 2026

SCALE	1 : 1250 @ A3
DATE	19/01/2026
MAP	Tile Ref: CZ50
REVISION	0

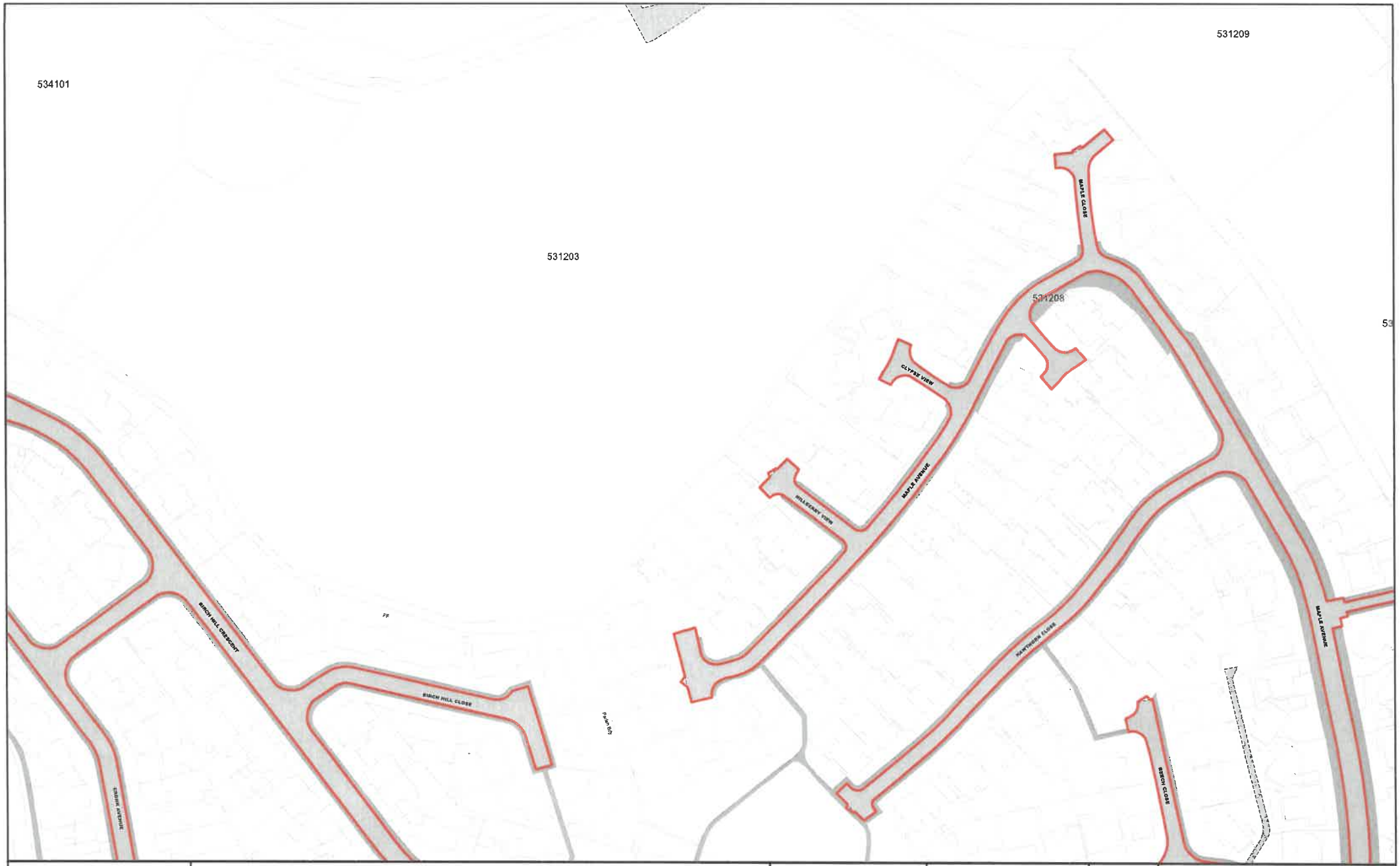

ISLE OF MAN
DEPARTMENT OF
INFRASTRUCTURE

Order Title: SPEED LIMITS (VARIOUS ROADS) (EAST AREA) ORDER 2025

NOTE: SEE MAP SCHEDULE LEGEND FOR RESTRICTIONS DISPLAYED

CZ50 CZ52 DA51

N W E S

© Isle of Man Government. Copyright and database rights protected under the Copyright Act 1991. Licensed use only. Not for resale or redistribution.
Isle of Man Government
Licence No. 2026

SCALE	1 : 1250 @ A3
DATE	19/01/2026
MAP	Tile Ref: CZ51
REVISION	0

ISLE OF MAN
DEPARTMENT OF
INFRASTRUCTURE

Order Title: SPEED LIMITS (VARIOUS ROADS) (EAST AREA) ORDER 2025

NOTE: SEE MAP SCHEDULE LEGEND FOR RESTRICTIONS DISPLAYED

CZ51

DA52

N W E S

© Isle of Man Government. Copyright and database rights protected under the Copyright Act 1991. Licensed use only. Not for resale or redistribution. Isle of Man Government Licence No 2026

SCALE	1 : 1250 @ A3
DATE	19/01/2026
MAP	Tile Ref: CZ52
REVISION	0

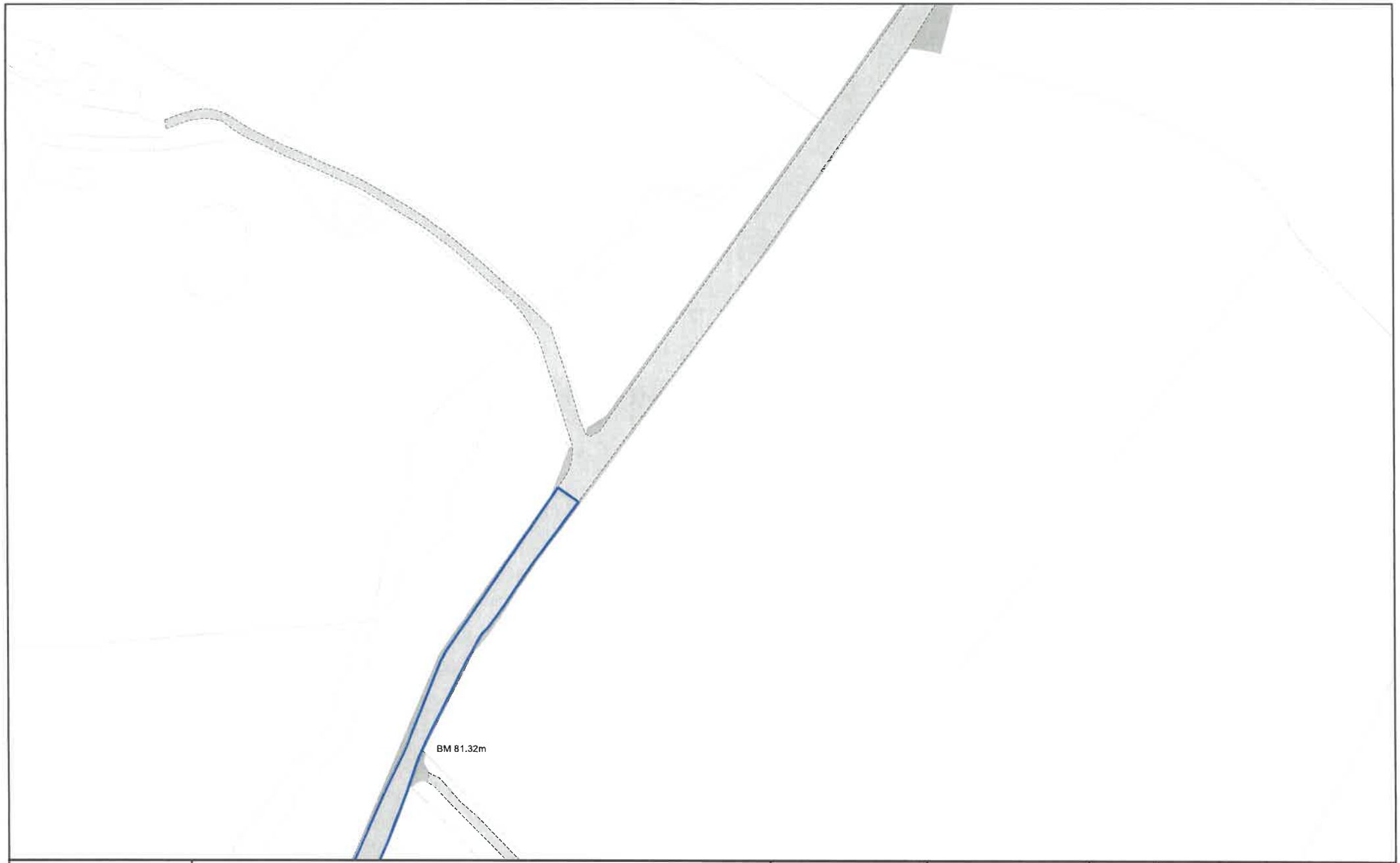

ISLE OF MAN
DEPARTMENT OF
INFRASTRUCTURE

Order Title: SPEED LIMITS (VARIOUS ROADS) (EAST AREA) ORDER 2025

NOTE: SEE MAP SCHEDULE LEGEND FOR RESTRICTIONS DISPLAYED

CY54
CZ55
DA54

N
W E
S

© Isle of Man Government. Copyright and database rights protected under the Copyright Act 1991. Licensed use only. Not for resale or redistribution.
Isle of Man Government
Licence No 2025

SCALE	1 : 1250 @ A3
DATE	19/01/2026
MAP	Tile Ref: CZ54
REVISION	0

ISLE OF MAN
DEPARTMENT OF
INFRASTRUCTURE

Order Title: SPEED LIMITS (VARIOUS ROADS) (EAST AREA) ORDER 2025

NOTE: SEE MAP SCHEDULE LEGEND FOR RESTRICTIONS DISPLAYED

CY56
CZ55
DA56

N
W E
S

© Isle of Man Government. Copyright and database rights protected under the Copyright Act 1991. Licensed use only. Not for resale or redistribution.
Isle of Man Government
Licence No 2026

SCALE	1 : 1250 @ A3
DATE	19/01/2026
MAP	Tile Ref: CZ56
REVISION	0

534060

534550

ISLE OF MAN
DEPARTMENT OF
INFRASTRUCTURE

Order Title: SPEED LIMITS (VARIOUS ROADS) (EAST AREA) ORDER 2025

NOTE: SEE MAP SCHEDULE LEGEND FOR RESTRICTIONS DISPLAYED

CZ49

DA50

DB49

N
W E
S

© Isle of Man Government, Copyright and database rights protected under the Copyright Act 1991. Licensed use only, Not for resale or redistribution.
Isle of Man Government
Licence No 2026

SCALE	1 : 1250 @ A3
DATE	19/01/2026
MAP	Tile Ref: DA49
REVISION	0

ISLE OF MAN
DEPARTMENT OF
INFRASTRUCTURE

Order Title: SPEED LIMITS (VARIOUS ROADS) (EAST AREA) ORDER 2025

NOTE: SEE MAP SCHEDULE LEGEND FOR RESTRICTIONS DISPLAYED

CZ50
DA49 DA51
DB50

N
W E
S

© Isle of Man Government. Copyright and database rights protected under the Copyright Act 1991. Licensed use only. Not for resale or redistribution.
Isle of Man Government
Licence No. 2026

SCALE	1 : 1250 @ A3
DATE	19/01/2026
MAP	Tile Ref: DA50
REVISION	0

ISLE OF MAN
DEPARTMENT OF
INFRASTRUCTURE

Order Title: SPEED LIMITS (VARIOUS ROADS) (EAST AREA) ORDER 2025

NOTE: SEE MAP SCHEDULE LEGEND FOR RESTRICTIONS DISPLAYED

CZ51
DA50 DA52
DB51

N W E S

© Isle of Man Government. Copyright and database rights protected under the Copyright Act 1991. Licensed use only. Not for resale or redistribution.
Isle of Man Government
Licence No 2026

SCALE	1 : 1250 @ A3
DATE	19/01/2026
MAP	Tile Ref: DA51
REVISION	0

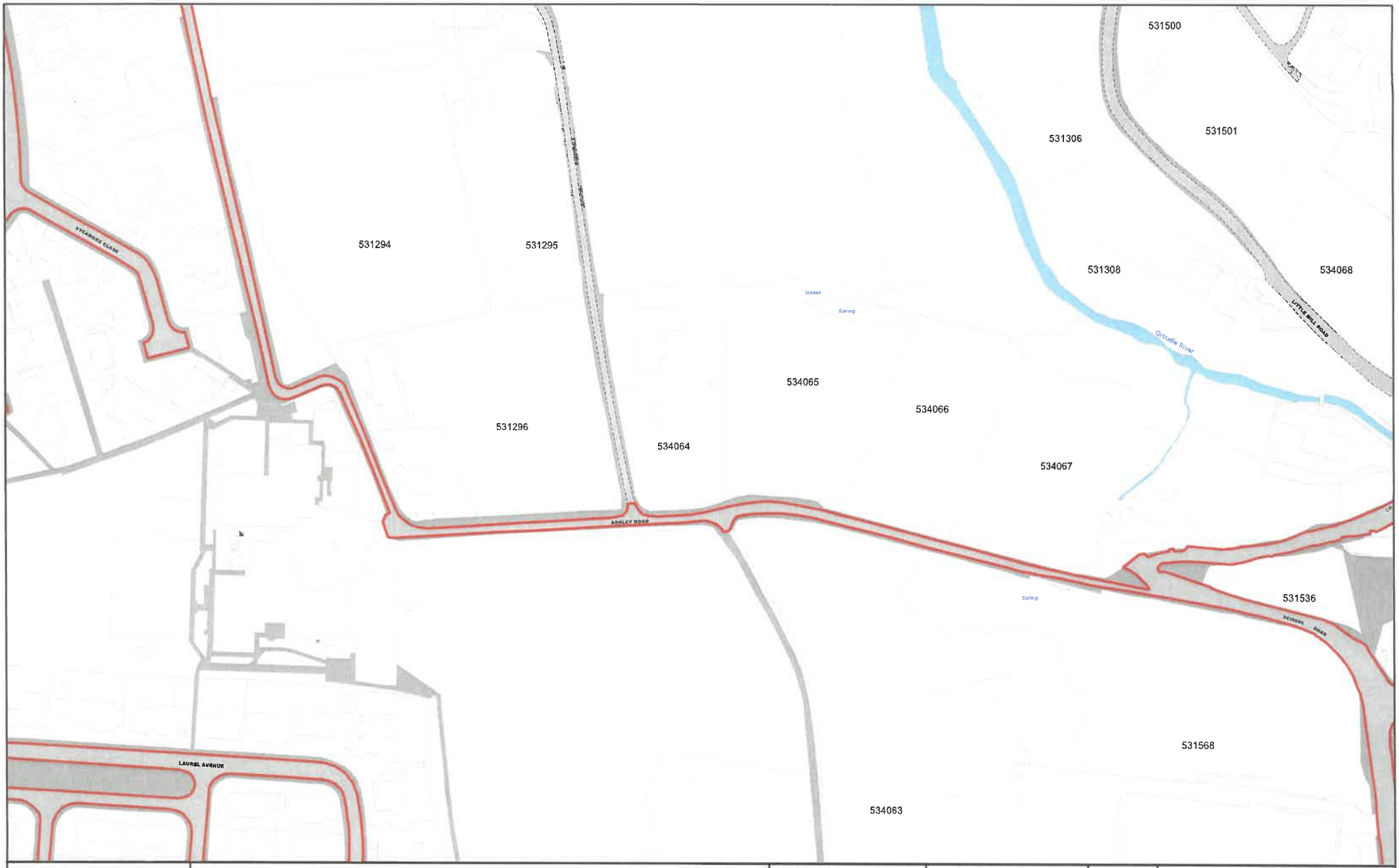

ISLE OF MAN
DEPARTMENT OF
INFRASTRUCTURE

Order Title: SPEED LIMITS (VARIOUS ROADS) (EAST AREA) ORDER 2025

NOTE: SEE MAP SCHEDULE LEGEND FOR RESTRICTIONS DISPLAYED

CZ52
DA51 DA53
DB52

N W E S

© Isle of Man Government. Copyright and database rights protected under the Copyright Act 1991. Licensed use only. Not for resale or redistribution.
Isle of Man Government
Licence No 2026

SCALE	1 : 1250 @ A3
DATE	19/01/2026
MAP	Tile Ref: DA52
REVISION	0

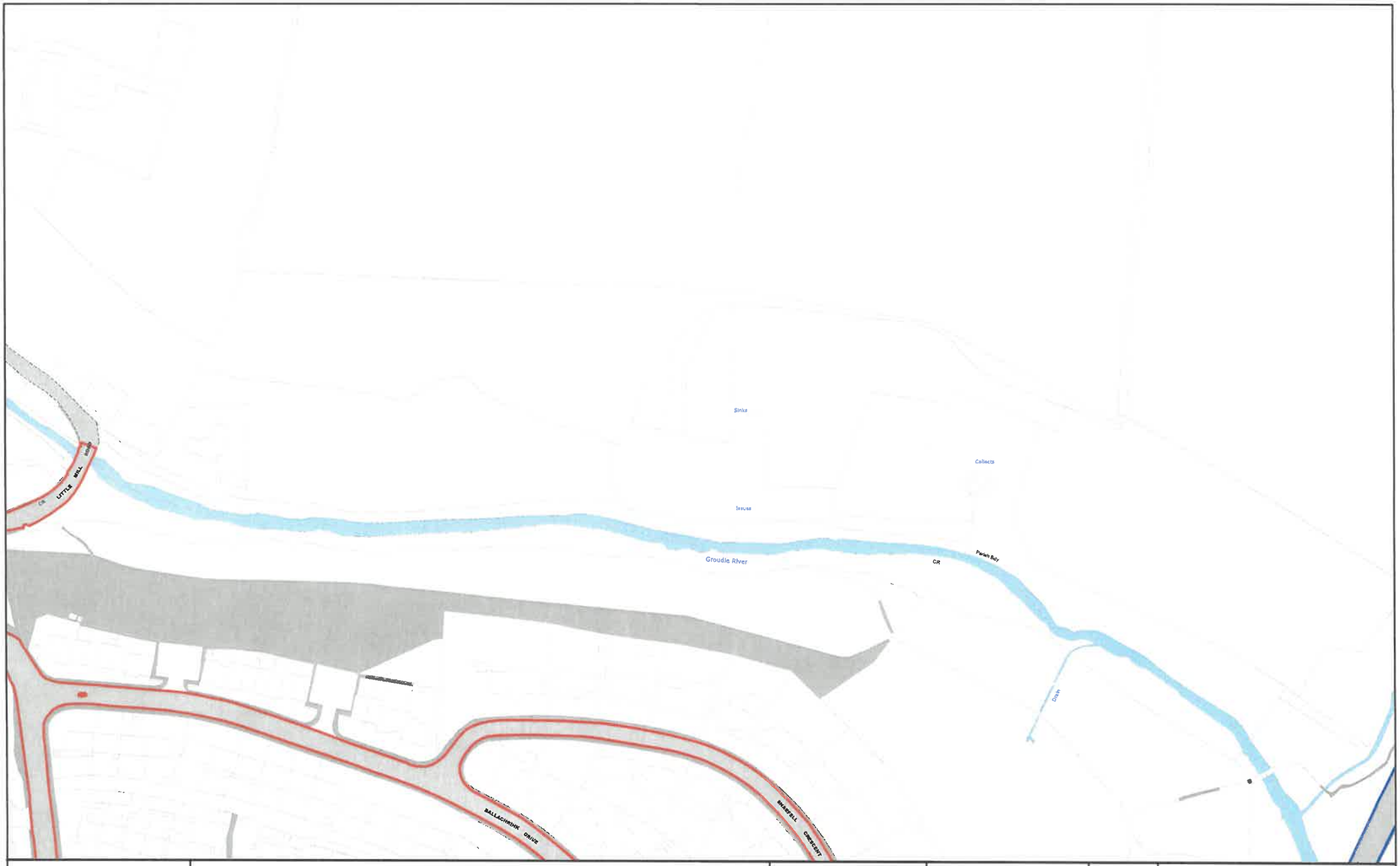

ISLE OF MAN
DEPARTMENT OF
INFRASTRUCTURE

Order Title: SPEED LIMITS (VARIOUS ROADS) (EAST AREA) ORDER 2025

NOTE: SEE MAP SCHEDULE LEGEND FOR RESTRICTIONS DISPLAYED

DA52 DA54 DB53

N W E S

© Isle of Man Government. Copyright and database rights protected under the Copyright Act 1991. Licensed use only. Not for resale or redistribution. Isle of Man Government Licence No. 2026

SCALE	1 : 1250 @ A3
DATE	19/01/2026
MAP	Tile Ref: DA53
REVISION	0

ISLE OF MAN
DEPARTMENT OF
INFRASTRUCTURE

Order Title: SPEED LIMITS (VARIOUS ROADS) (EAST AREA) ORDER 2025

NOTE: SEE MAP SCHEDULE LEGEND FOR RESTRICTIONS DISPLAYED

CZ54
DA53
DB54

N
W E
S

© Isle of Man Government. Copyright and database rights protected under the Copyright Act 1991. Licensed use only. Not for resale or redistribution.
Isle of Man Government
Licence No

SCALE	1 : 1250 @ A3
DATE	19/01/2026
MAP	Tile Ref: DA54
REVISION	0

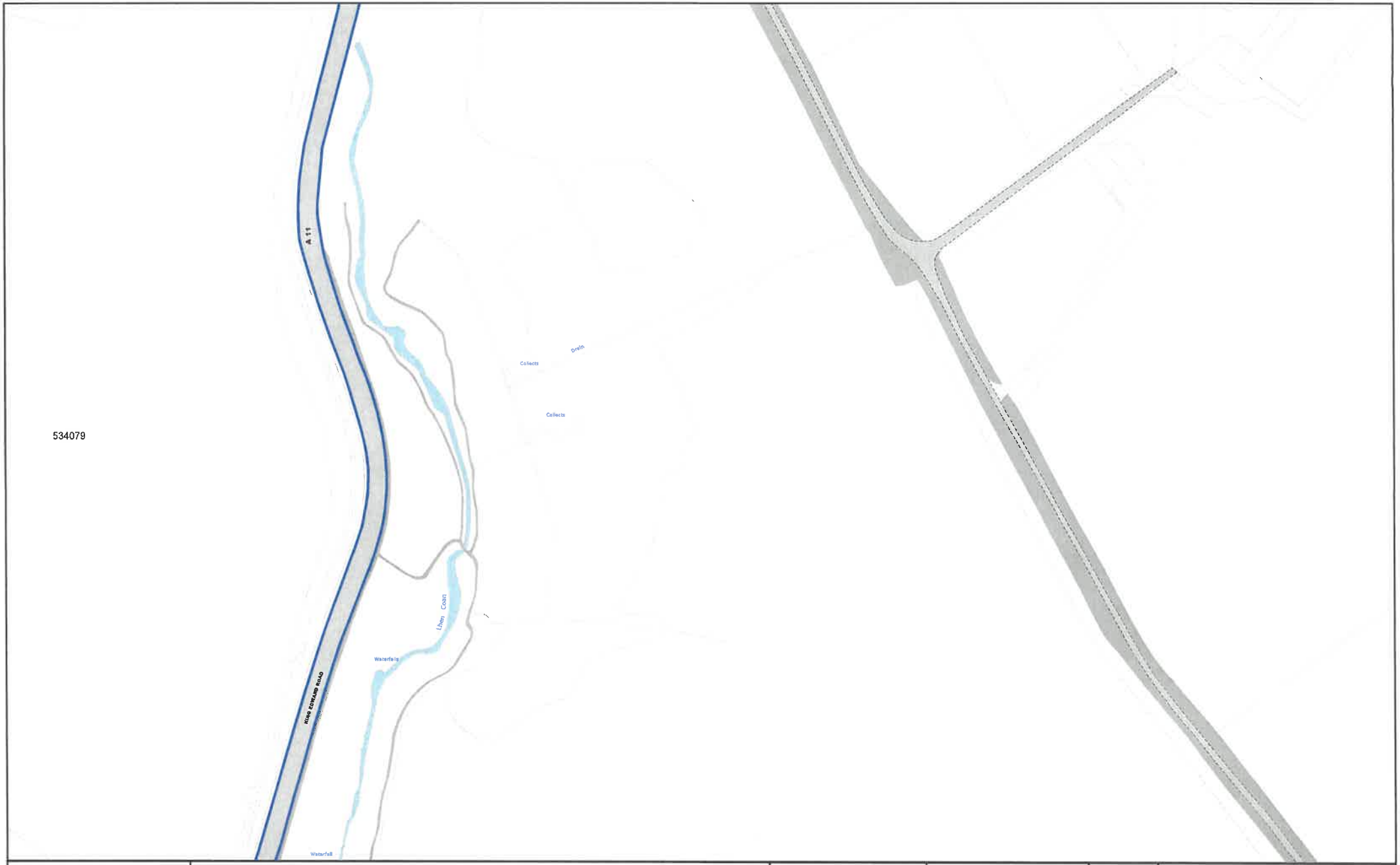

ISLE OF MAN
DEPARTMENT OF
INFRASTRUCTURE

Order Title: SPEED LIMITS (VARIOUS ROADS) (EAST AREA) ORDER 2025

NOTE: SEE MAP SCHEDULE LEGEND FOR RESTRICTIONS DISPLAYED

CZ56

DB56

N
W E
S

© Isle of Man Government. Copyright and database rights protected under the Copyright Act 1991. Licensed use only. Not for resale or redistribution.
Isle of Man Government
Licence No: 2008

SCALE	1 : 1250 @ A3
DATE	19/01/2026
MAP	Tile Ref: DA56
REVISION	0

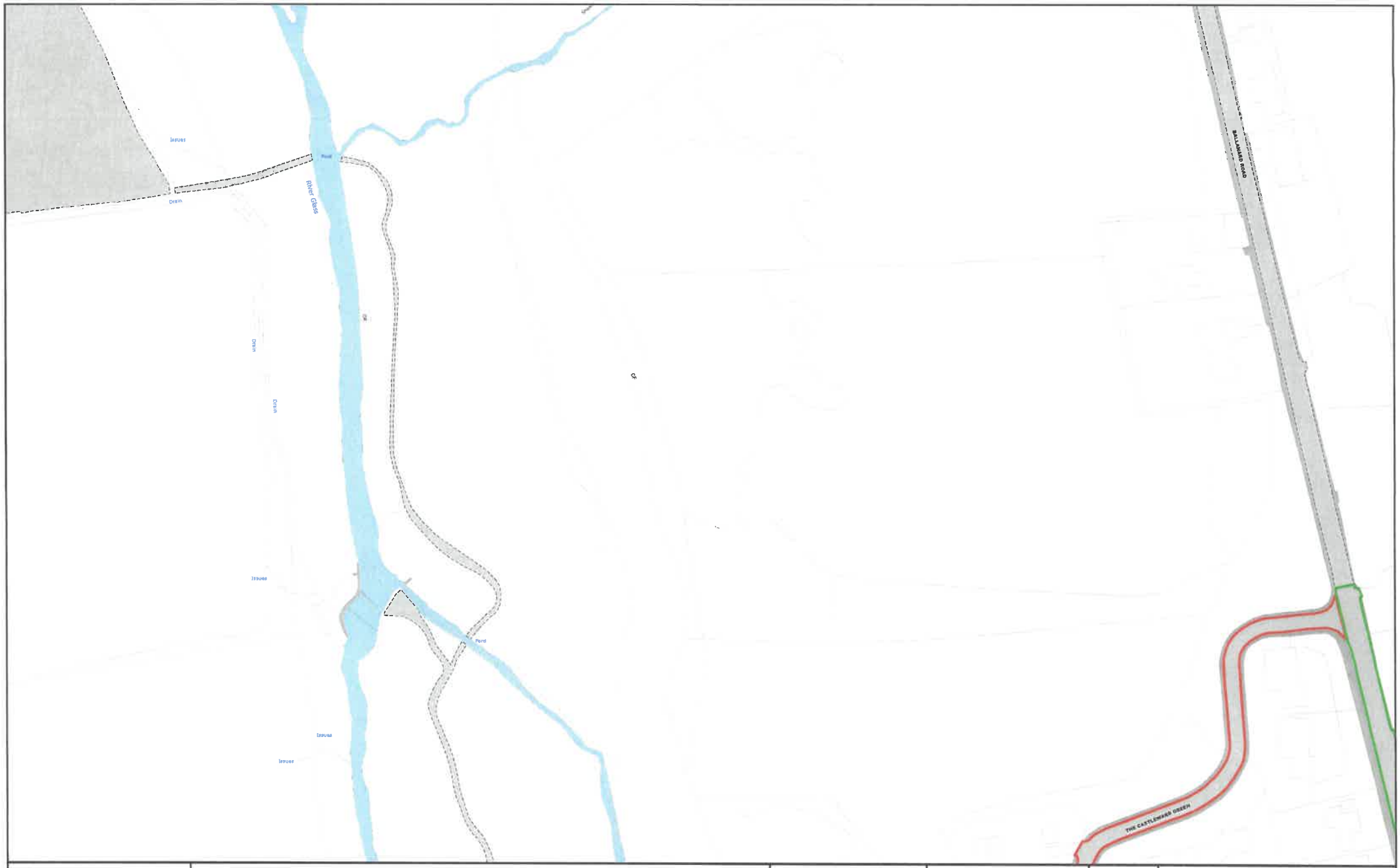

ISLE OF MAN
DEPARTMENT OF
INFRASTRUCTURE

Order Title: SPEED LIMITS (VARIOUS ROADS) (EAST AREA) ORDER 2025

NOTE: SEE MAP SCHEDULE LEGEND FOR RESTRICTIONS DISPLAYED

DB48

DC47

N W E S

© Isle of Man Government. Copyright and database rights protected under the Copyright Act 1991. Licensed use only. Not for resale or redistribution.
Isle of Man Government
Licence No 2029

SCALE	1 : 1250 @ A3
DATE	19/01/2026
MAP	Tile Ref: DB47
REVISION	0



ISLE OF MAN
DEPARTMENT OF
INFRASTRUCTURE

Order Title: SPEED LIMITS (VARIOUS ROADS) (EAST AREA) ORDER 2025

NOTE: SEE MAP SCHEDULE LEGEND FOR RESTRICTIONS DISPLAYED

DB47 DB49 DC48

N W E S

© Isle of Man Government. Copyright and database rights protected under the Copyright Act 1991. Licensed use only. Not for resale or redistribution.
Isle of Man Government
License No 2026

SCALE	1 : 1250 @ A3
DATE	19/01/2026
MAP	Tile Ref: DB48
REVISION	0

ISLE OF MAN
DEPARTMENT OF
INFRASTRUCTURE

Order Title: SPEED LIMITS (VARIOUS ROADS) (EAST AREA) ORDER 2025

NOTE: SEE MAP SCHEDULE LEGEND FOR RESTRICTIONS DISPLAYED

DA49
DB48 DB50
DC49

N W E S

© Isle of Man Government. Copyright and database rights protected under the Copyright Act 1991. Licensed use only. Not for resale or redistribution.
Isle of Man Government
Licence No. 2025

SCALE	1 : 1250 @ A3
DATE	19/01/2026
MAP	Tile Ref: DB49
REVISION	0

ISLE OF MAN
DEPARTMENT OF
INFRASTRUCTURE

Order Title: SPEED LIMITS (VARIOUS ROADS) (EAST AREA) ORDER 2025

NOTE: SEE MAP SCHEDULE LEGEND FOR RESTRICTIONS DISPLAYED

DA50
DB49 DB51
DC50

N W E S

© Isle of Man Government. Copyright and database rights protected under the Copyright Act 1991. Licensed use only. Not for resale or redistribution. Isle of Man Government Licence No 2025

SCALE	1 : 1250 @ A3
DATE	19/01/2026
MAP	Tile Ref: DB50
REVISION	0

ISLE OF MAN
DEPARTMENT OF
INFRASTRUCTURE

Order Title: SPEED LIMITS (VARIOUS ROADS) (EAST AREA) ORDER 2025

NOTE: SEE MAP SCHEDULE LEGEND FOR RESTRICTIONS DISPLAYED

DA51
DB50 DB52
DC51

N W E S

© Isle of Man Government. Copyright and database rights protected under the Copyright Act 1991. Licensed use only. Not for resale or redistribution.
Isle of Man Government
Licence No 2025

SCALE	1 : 1250 @ A3
DATE	19/01/2026
MAP	Tile Ref: DB51
REVISION	0

ISLE OF MAN
DEPARTMENT OF
INFRASTRUCTURE

Order Title: SPEED LIMITS (VARIOUS ROADS) (EAST AREA) ORDER 2025

NOTE: SEE MAP SCHEDULE LEGEND FOR RESTRICTIONS DISPLAYED

DA52
DB51 DB53
DC52

N W E S

© Isle of Man Government. Copyright and database rights protected under the Copyright Act 1991. Licensed use only. Not for resale or redistribution. Isle of Man Government Licence No 2026

SCALE	1 : 1250 @ A3
DATE	19/01/2026
MAP	Tile Ref: DB52
REVISION	0

ISLE OF MAN
DEPARTMENT OF
INFRASTRUCTURE

Order Title: SPEED LIMITS (VARIOUS ROADS) (EAST AREA) ORDER 2025

NOTE: SEE MAP SCHEDULE LEGEND FOR RESTRICTIONS DISPLAYED

DA53
DB52 DB54
DC53

N W E S

© Isle of Man Government, Copyright and database rights protected under the Copyright Act 1991. Licensed use only. Not for resale or redistribution.
Isle of Man Government
Licence No 2026

SCALE	1 : 1250 @ A3
DATE	19/01/2026
MAP	Tile Ref: DB53
REVISION	0

ISLE OF MAN
DEPARTMENT OF
INFRASTRUCTURE

Order Title: SPEED LIMITS (VARIOUS ROADS) (EAST AREA) ORDER 2025

NOTE: SEE MAP SCHEDULE LEGEND FOR RESTRICTIONS DISPLAYED

DA54
DB53 DB55
DC54

N
W E
S

© Isle of Man Government. Copyright and database rights protected under the Copyright Act 1991. Licensed use only. Not for resale or redistribution.
Isle of Man Government
Licence No: 2025

SCALE	1 : 1250 @ A3
DATE	19/01/2026
MAP	Tile Ref: DB54
REVISION	0

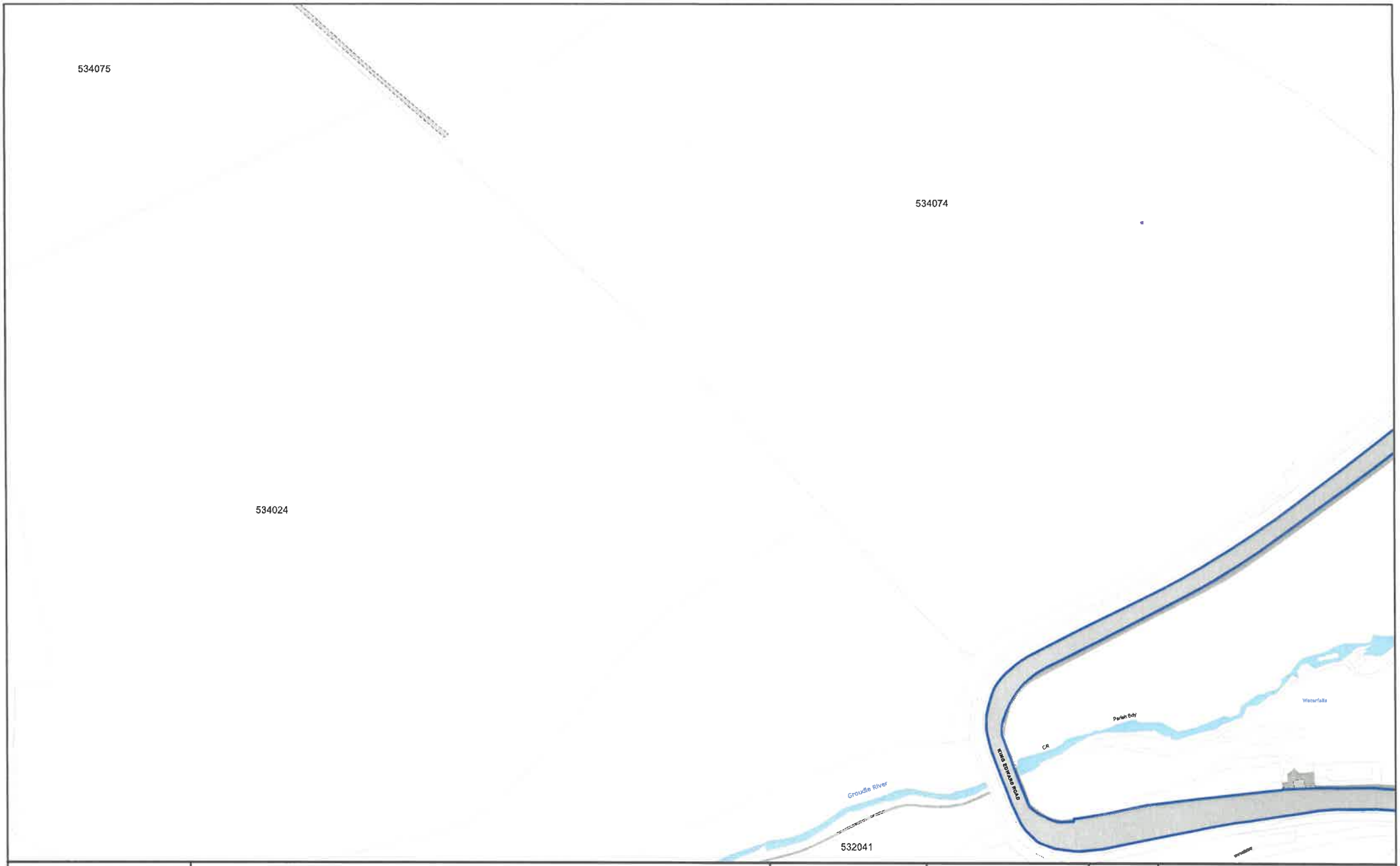

ISLE OF MAN
DEPARTMENT OF
INFRASTRUCTURE

Order Title: SPEED LIMITS (VARIOUS ROADS) (EAST AREA) ORDER 2025

NOTE: SEE MAP SCHEDULE LEGEND FOR RESTRICTIONS DISPLAYED

DB54 DB56 DC55

N W E S

© Isle of Man Government. Copyright and database rights protected under the Copyright Act 1991. Licensed use only. Not for resale or redistribution.
Isle of Man Government
Licence No. 2026

SCALE	1 : 1250 @ A3
DATE	19/01/2026
MAP	Tile Ref: DB55
REVISION	0



ISLE OF MAN
DEPARTMENT OF
INFRASTRUCTURE

Order Title: SPEED LIMITS (VARIOUS ROADS) (EAST AREA) ORDER 2025

NOTE: SEE MAP SCHEDULE LEGEND FOR RESTRICTIONS DISPLAYED

DA56
DB55
DC56

N
W E
S

© Isle of Man Government. Copyright and database rights protected under the Copyright Act 1991. Licensed use only. Not for resale or redistribution.
Isle of Man Government
Licence No 2026

SCALE	1 : 1250 @ A3
DATE	19/01/2026
MAP	Tile Ref: DB56
REVISION	0

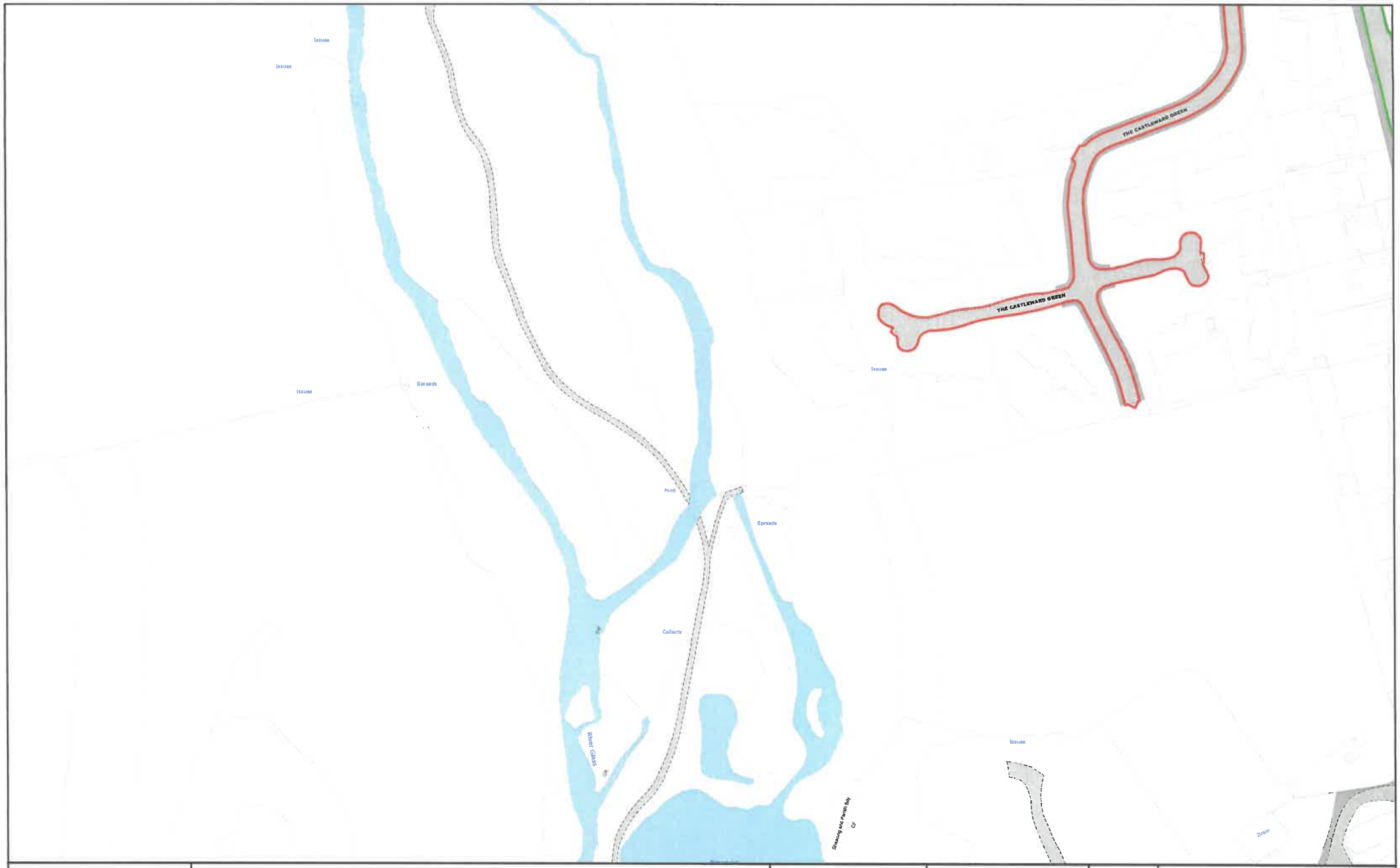

ISLE OF MAN
DEPARTMENT OF
INFRASTRUCTURE

Order Title: SPEED LIMITS (VARIOUS ROADS) (EAST AREA) ORDER 2025

NOTE: SEE MAP SCHEDULE LEGEND FOR RESTRICTIONS DISPLAYED

DB47
DC48
DD47

N
W E
S

© Isle of Man Government. Copyright and database rights protected under the Copyright Act 1991. Licensed use only. Not for resale or redistribution.
Isle of Man Government
Licence No 2009

SCALE	1 : 1250 @ A3
DATE	19/01/2026
MAP	Tile Ref: DC47
REVISION	0

ISLE OF MAN
DEPARTMENT OF
INFRASTRUCTURE

Order Title: SPEED LIMITS (VARIOUS ROADS) (EAST AREA) ORDER 2025

NOTE: SEE MAP SCHEDULE LEGEND FOR RESTRICTIONS DISPLAYED

DB48
DC47 DC49
DD48

N
W E
S

© Isle of Man Government. Copyright and database rights protected under the Copyright Act 1991. Licensed use only. Not for resale or redistribution.
Isle of Man Government
Licence No 2026

SCALE	1 : 1250 @ A3
DATE	19/01/2026
MAP	Tile Ref: DC48
REVISION	0

ISLE OF MAN
DEPARTMENT OF
INFRASTRUCTURE

Order Title: SPEED LIMITS (VARIOUS ROADS) (EAST AREA) ORDER 2025

NOTE: SEE MAP SCHEDULE LEGEND FOR RESTRICTIONS DISPLAYED

DB49
DC48 DC50
DD49

N
W E
S

© Isle of Man Government. Copyright and database rights protected under the Copyright Act 1991. Licensed use only. Not for resale or redistribution.
Isle of Man Government
Licence No 2026

SCALE	1 : 1250 @ A3
DATE	19/01/2026
MAP	Tile Ref: DC49
REVISION	0

ISLE OF MAN
DEPARTMENT OF
INFRASTRUCTURE

Order Title: SPEED LIMITS (VARIOUS ROADS) (EAST AREA) ORDER 2025

NOTE: SEE MAP SCHEDULE LEGEND FOR RESTRICTIONS DISPLAYED

DB50
DC49 DC51
DD50

N W E S

© Isle of Man Government. Copyright and database rights protected under the Copyright Act 1991. Licensed use only. Not for resale or redistribution.
Isle of Man Government
Licence No: 2026

SCALE	1 : 1250 @ A3
DATE	19/01/2026
MAP	Tile Ref: DC50
REVISION	0

ISLE OF MAN
DEPARTMENT OF
INFRASTRUCTURE

Order Title: SPEED LIMITS (VARIOUS ROADS) (EAST AREA) ORDER 2025

NOTE: SEE MAP SCHEDULE LEGEND FOR RESTRICTIONS DISPLAYED

DB51
DC50 DC52
DD51

N W E S

© Isle of Man Government. Copyright and database rights protected under the Copyright Act 1991. Licensed use only. Not for resale or redistribution. Isle of Man Government Licence No 2026

SCALE	1 : 1250 @ A3
DATE	19/01/2026
MAP	Tile Ref: DC51
REVISION	0

ISLE OF MAN
DEPARTMENT OF
INFRASTRUCTURE

Order Title: SPEED LIMITS (VARIOUS ROADS) (EAST AREA) ORDER 2025

NOTE: SEE MAP SCHEDULE LEGEND FOR RESTRICTIONS DISPLAYED

DB52
DC51 DC53
DD52

N W E S

© Isle of Man Government. Copyright and database rights protected under the Copyright Act 1991. Licensed use only. Not for resale or redistribution.
Isle of Man Government
Licence No 2026

SCALE	1 : 1250 @ A3
DATE	19/01/2026
MAP	Tile Ref: DC52
REVISION	0

ISLE OF MAN
DEPARTMENT OF
INFRASTRUCTURE

Order Title: SPEED LIMITS (VARIOUS ROADS) (EAST AREA) ORDER 2025

NOTE: SEE MAP SCHEDULE LEGEND FOR RESTRICTIONS DISPLAYED

DB53
DC52 DC54
DD53

N W E S

© Isle of Man Government. Copyright and database rights protected under the Copyright Act 1991. Licensed use only, not for resale or redistribution.
Isle of Man Government
Licence No 2026

SCALE	1 : 1250 @ A3
DATE	19/01/2026
MAP	Tile Ref: DC53
REVISION	0

ISLE OF MAN
DEPARTMENT OF
INFRASTRUCTURE

Order Title: SPEED LIMITS (VARIOUS ROADS) (EAST AREA) ORDER 2025

NOTE: SEE MAP SCHEDULE LEGEND FOR RESTRICTIONS DISPLAYED

DB54
DC53 DC55
DD54

N W E S

© Isle of Man Government, Copyright and database rights protected under the Copyright Act 1991. Licensed use only. Not for resale or redistribution. Isle of Man Government Licence No. 2025

SCALE	1 : 1250 @ A3
DATE	19/01/2026
MAP	Tile Ref: DC54
REVISION	0

ISLE OF MAN
DEPARTMENT OF
INFRASTRUCTURE

Order Title: SPEED LIMITS (VARIOUS ROADS) (EAST AREA) ORDER 2025

NOTE: SEE MAP SCHEDULE LEGEND FOR RESTRICTIONS DISPLAYED

DB55
DC54 DC56
DD55

N W E S

© Isle of Man Government, Copyright and database rights protected under the Copyright Act 1991. Licensed use only. Not for resale or redistribution.
Isle of Man Government
Licence No 2026

SCALE	1 : 1250 @ A3
DATE	19/01/2026
MAP	Tile Ref: DC55
REVISION	0

ISLE OF MAN
DEPARTMENT OF
INFRASTRUCTURE

Order Title: SPEED LIMITS (VARIOUS ROADS) (EAST AREA) ORDER 2025

NOTE: SEE MAP SCHEDULE LEGEND FOR RESTRICTIONS DISPLAYED

DB56
DC55 DC57
DD56

N W E S

© Isle of Man Government, Copyright and database rights protected under the Copyright Act 1991. Licensed use only. Not for resale or redistribution. Isle of Man Government Licence No 2026

SCALE	1 : 1250 @ A3
DATE	19/01/2026
MAP	Tile Ref: DC56
REVISION	0

ISLE OF MAN DEPARTMENT OF INFRASTRUCTURE

Order Title: SPEED LIMITS (VARIOUS ROADS) (EAST AREA) ORDER 2025

NOTE: SEE MAP SCHEDULE LEGEND FOR RESTRICTIONS DISPLAYED

DC47 ◀ ▶ DD48 ▲ DE47 ▼

N W E S

© Isle of Man Government. Copyright and database rights protected under the Copyright Act 1991. Licensed use only, not for resale or redistribution.
Isle of Man Government
Licence No. 2025

SCALE	1 : 1250 @ A3
DATE	19/01/2026
MAP	Tile Ref: DD47
REVISION	0

ISLE OF MAN
DEPARTMENT OF
INFRASTRUCTURE

Order Title: SPEED LIMITS (VARIOUS ROADS) (EAST AREA) ORDER 2025

NOTE: SEE MAP SCHEDULE LEGEND FOR RESTRICTIONS DISPLAYED

DC48
DD47 DD49
DE48

N
W E
S

© Isle of Man Government. Copyright and database rights protected under the Copyright Act 1991. Licensed use only. Not for resale or redistribution. Isle of Man Government Licence No. 2026

SCALE	1 : 1250 @ A3
DATE	19/01/2026
MAP	Tile Ref: DD48
REVISION	0

ISLE OF MAN
DEPARTMENT OF
INFRASTRUCTURE

Order Title: SPEED LIMITS (VARIOUS ROADS) (EAST AREA) ORDER 2025

NOTE: SEE MAP SCHEDULE LEGEND FOR RESTRICTIONS DISPLAYED

DC49
DD48 DD50
DE49

N W E S

© Isle of Man Government. Copyright and database rights protected under the Copyright Act 1991. Licensed use only. Not for resale or redistribution.
Isle of Man Government
Licence No 2026

SCALE	1 : 1250 @ A3
DATE	19/01/2026
MAP	Tile Ref: DD49
REVISION	0

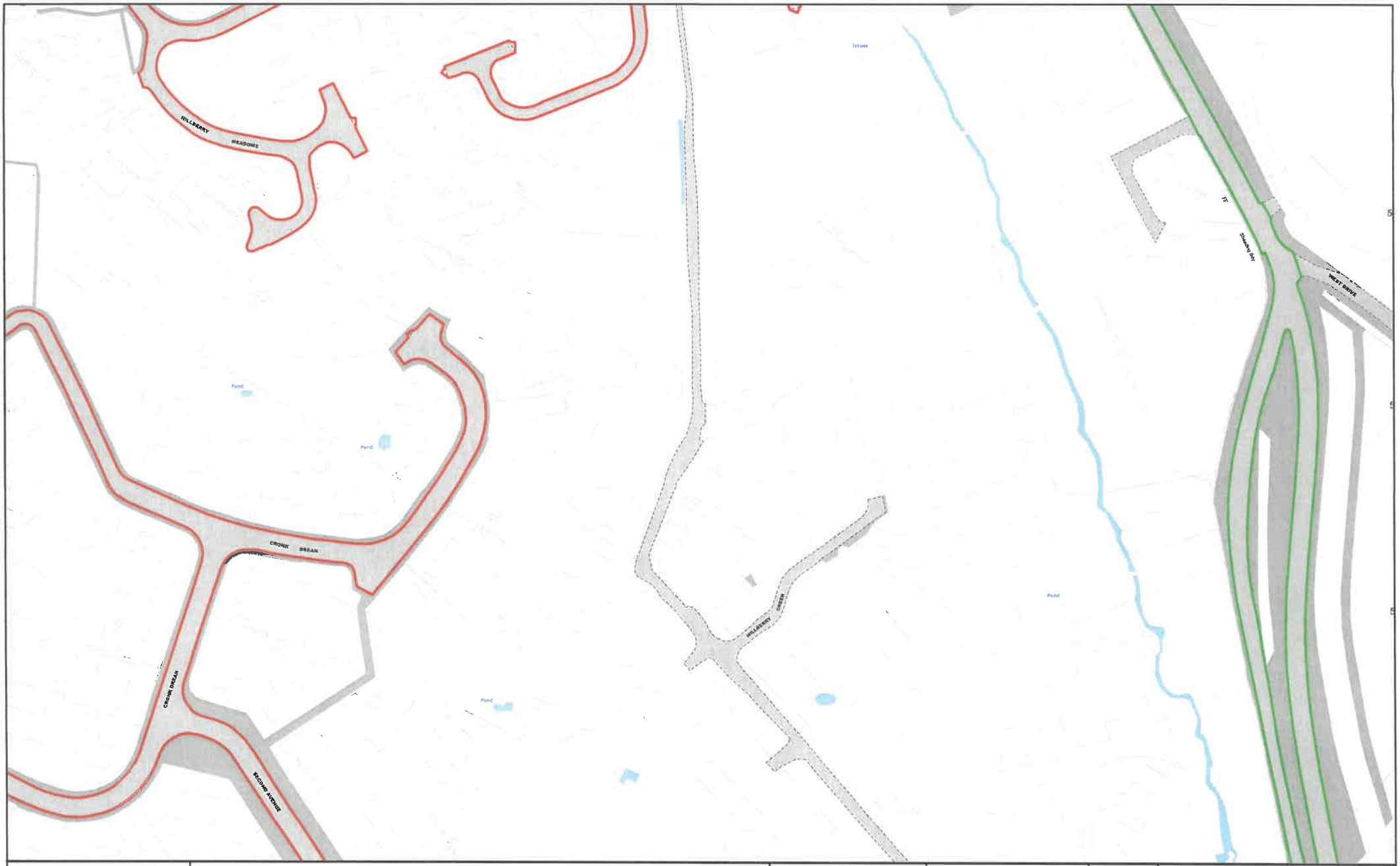

ISLE OF MAN
DEPARTMENT OF
INFRASTRUCTURE

Order Title: SPEED LIMITS (VARIOUS ROADS) (EAST AREA) ORDER 2025

NOTE: SEE MAP SCHEDULE LEGEND FOR RESTRICTIONS DISPLAYED

DC50
DD49 DD51
DE50

N W E S

© Isle of Man Government. Copyright and database rights protected under the Copyright Act 1991. Licensed use only. Not for resale or redistribution.
Isle of Man Government
Licence No 2025

SCALE	1 : 1250 @ A3
DATE	19/01/2026
MAP	Tile Ref: DD50
REVISION	0

ISLE OF MAN
DEPARTMENT OF
INFRASTRUCTURE

Order Title: SPEED LIMITS (VARIOUS ROADS) (EAST AREA) ORDER 2025

NOTE: SEE MAP SCHEDULE LEGEND FOR RESTRICTIONS DISPLAYED

DC51
DD50 DD52
DE51

N W E S

© Isle of Man Government. Copyright and database rights protected under the Copyright Act 1991. Licensed use only. Not for resale or redistribution.
Isle of Man Government
Licence No 2025

SCALE	1 : 1250 @ A3
DATE	19/01/2026
MAP	Tile Ref: DD51
REVISION	0

ISLE OF MAN
DEPARTMENT OF
INFRASTRUCTURE

Order Title: SPEED LIMITS (VARIOUS ROADS) (EAST AREA) ORDER 2025

NOTE: SEE MAP SCHEDULE LEGEND FOR RESTRICTIONS DISPLAYED

DC52
DD51 DD53
DE52

N W E S

© Isle of Man Government. Copyright and database rights protected under the Copyright Act 1991. Licensed use only, Not for resale or redistribution, Isle of Man Government Licence No 2026

SCALE	1 : 1250 @ A3
DATE	19/01/2026
MAP	Tile Ref: DD52
REVISION	0

ISLE OF MAN
DEPARTMENT OF
INFRASTRUCTURE

Order Title: SPEED LIMITS (VARIOUS ROADS) (EAST AREA) ORDER 2025

NOTE: SEE MAP SCHEDULE LEGEND FOR RESTRICTIONS DISPLAYED

DC53
DD52 DD54
DE53

N W E S

© Isle of Man Government. Copyright and database rights protected under the Copyright Act 1991. Licensed use only. Not for resale or redistribution.
Isle of Man Government
Licence No 2025

SCALE	1 : 1250 @ A3
DATE	19/01/2026
MAP	Tile Ref: DD53
REVISION	0

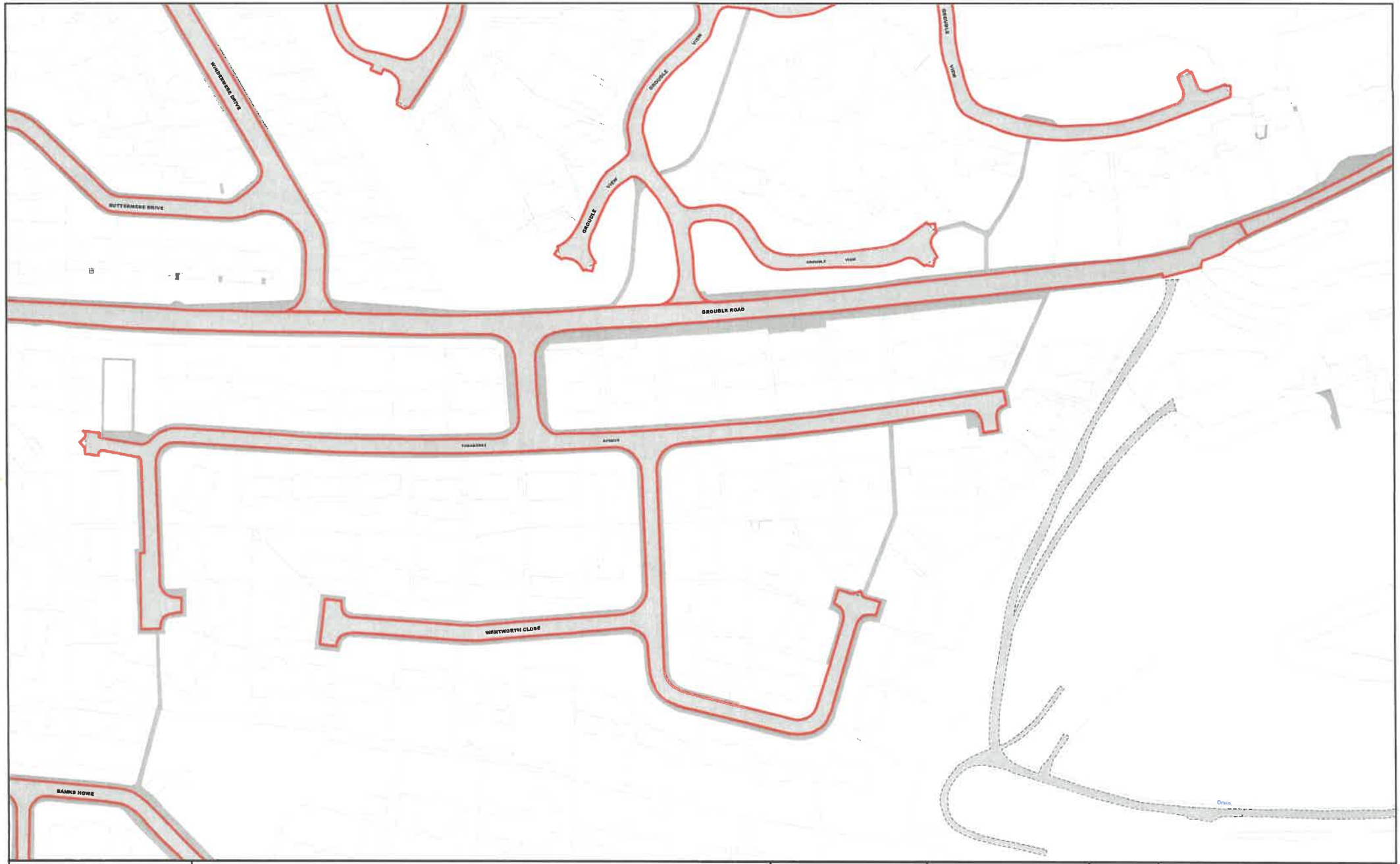

ISLE OF MAN
DEPARTMENT OF
INFRASTRUCTURE

Order Title: SPEED LIMITS (VARIOUS ROADS) (EAST AREA) ORDER 2025

NOTE: SEE MAP SCHEDULE LEGEND FOR RESTRICTIONS DISPLAYED

DC54
DD53 DD55
DE54

N W E S

© Isle of Man Government. Copyright and database rights protected under the Copyright Act 1991. Licensed use only. Not for resale or redistribution.
Isle of Man Government
Licence No 2026

SCALE	1 : 1250 @ A3
DATE	19/01/2026
MAP	Tile Ref: DD54
REVISION	0

ISLE OF MAN
DEPARTMENT OF
INFRASTRUCTURE

Order Title: SPEED LIMITS (VARIOUS ROADS) (EAST AREA) ORDER 2025

NOTE: SEE MAP SCHEDULE LEGEND FOR RESTRICTIONS DISPLAYED

DC55
DD54 DD56
DE55

N W E S

© Isle of Man Government. Copyright and database rights protected under the Copyright Act 1991. Licensed use only. Not for resale or redistribution.
Isle of Man Government
Licence No 2026

SCALE	1 : 1250 @ A3
DATE	19/01/2026
MAP	Tile Ref: DD55
REVISION	0

ISLE OF MAN
DEPARTMENT OF
INFRASTRUCTURE

Order Title: SPEED LIMITS (VARIOUS ROADS) (EAST AREA) ORDER 2025

NOTE: SEE MAP SCHEDULE LEGEND FOR RESTRICTIONS DISPLAYED

DC56
DD55
DE56

N
W E
S

© Isle of Man Government. Copyright and database rights protected under the Copyright Act 1991. Licensed use only. Not for resale or redistribution.
Isle of Man Government
License No 2026

SCALE	1 : 1250 @ A3
DATE	19/01/2026
MAP	Tile Ref: DD56
REVISION	0

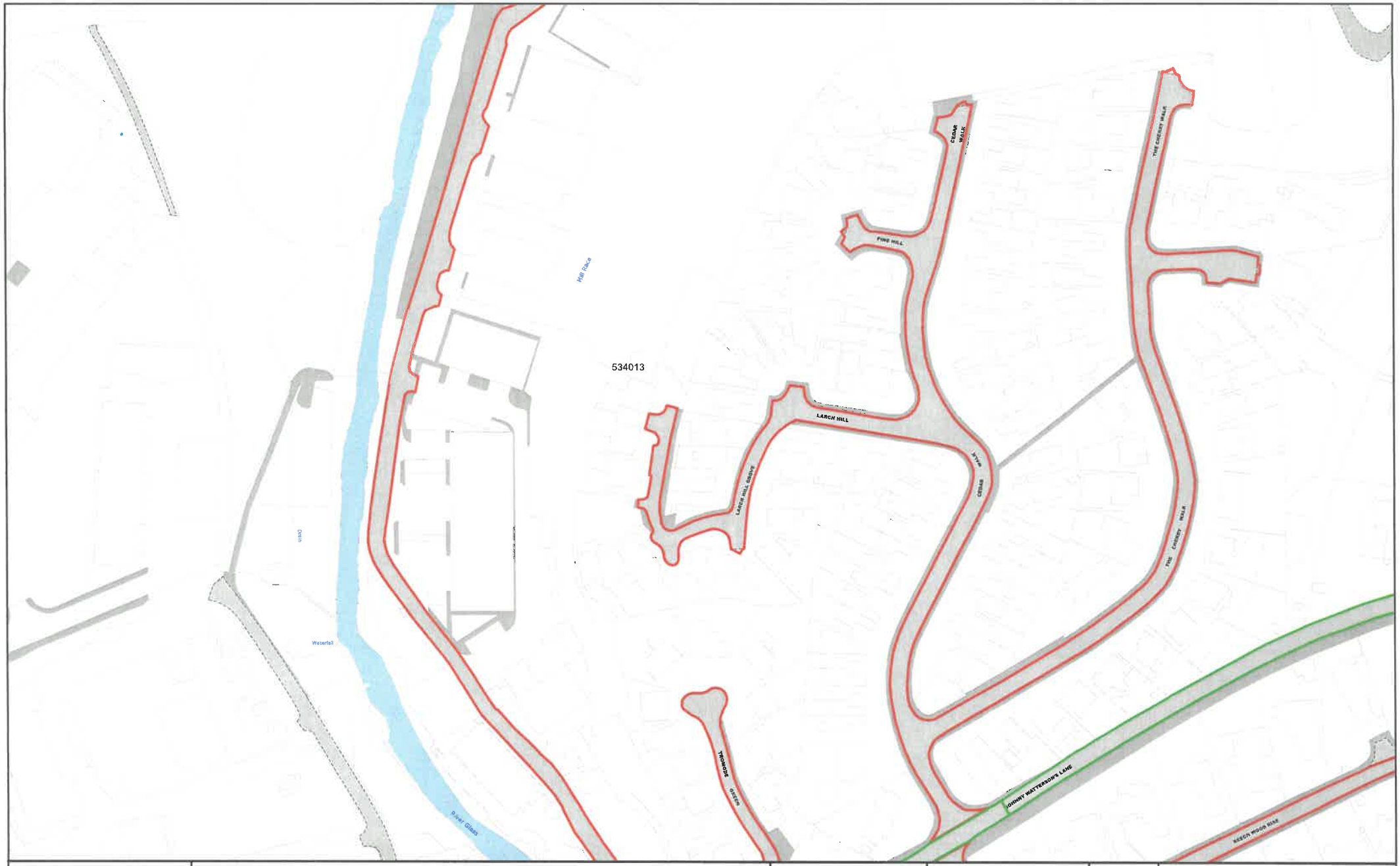

ISLE OF MAN
DEPARTMENT OF
INFRASTRUCTURE

Order Title: SPEED LIMITS (VARIOUS ROADS) (EAST AREA) ORDER 2025

NOTE: SEE MAP SCHEDULE LEGEND FOR RESTRICTIONS DISPLAYED

DD47
DE46 DE48
DF47

N W E S

© Isle of Man Government. Copyright and database rights protected under the Copyright Act 1991. Licensed use only. Not for resale or redistribution. Isle of Man Government Licence No 2026

SCALE	1 : 1250 @ A3
DATE	19/01/2026
MAP	Tile Ref: DE47
REVISION	0

ISLE OF MAN
DEPARTMENT OF
INFRASTRUCTURE

Order Title: SPEED LIMITS (VARIOUS ROADS) (EAST AREA) ORDER 2025

NOTE: SEE MAP SCHEDULE LEGEND FOR RESTRICTIONS DISPLAYED

DD48
DE47 DE49
DF48

N W E S

© Isle of Man Government. Copyright and database rights protected under the Copyright Act 1991. Licensed use only. Not for resale or redistribution. Isle of Man Government Licence No 2026

SCALE	1 : 1250 @ A3
DATE	19/01/2026
MAP	Tile Ref: DE48
REVISION	0

ISLE OF MAN
DEPARTMENT OF
INFRASTRUCTURE

Order Title: SPEED LIMITS (VARIOUS ROADS) (EAST AREA) ORDER 2025

NOTE: SEE MAP SCHEDULE LEGEND FOR RESTRICTIONS DISPLAYED

DD49
DE48 DE50
DF49

N
W E
S

© Isle of Man Government. Copyright and database rights protected under the Copyright Act 1991. Licensed use only. Not for resale or redistribution.
Isle of Man Government
Licence No 2026

SCALE	1 : 1250 @ A3
DATE	19/01/2026
MAP	Tile Ref: DE49
REVISION	0

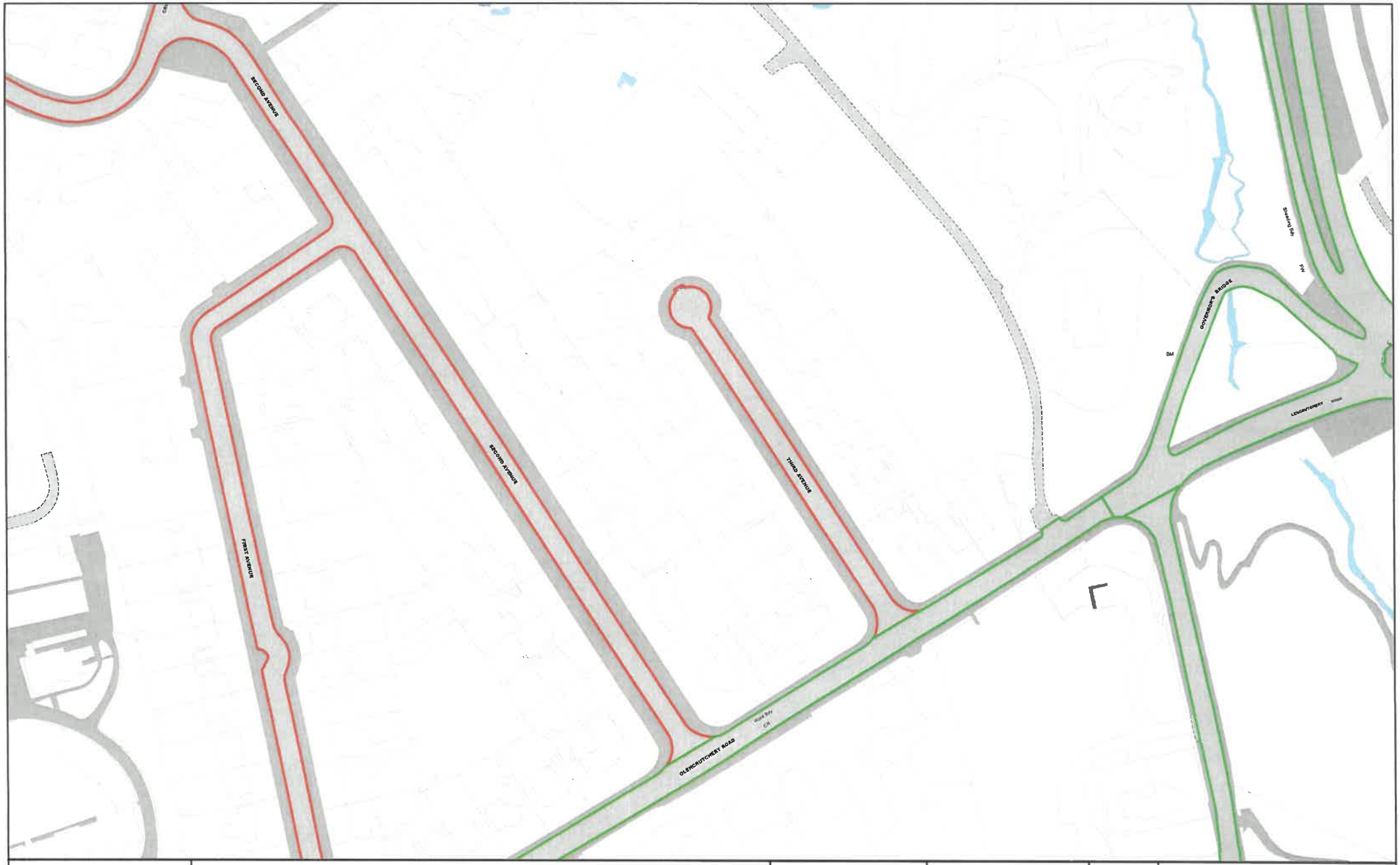

ISLE OF MAN
DEPARTMENT OF
INFRASTRUCTURE

Order Title: SPEED LIMITS (VARIOUS ROADS) (EAST AREA) ORDER 2025

NOTE: SEE MAP SCHEDULE LEGEND FOR RESTRICTIONS DISPLAYED

DD50
DE49 DE51
DF50

N W E S

© Isle of Man Government. Copyright and database rights protected under the Copyright Act 1991. Licensed use only. Not for resale or redistribution. Isle of Man Government Licence No 2025

SCALE	1 : 1250 @ A3
DATE	19/01/2026
MAP	Tile Ref: DE50
REVISION	0

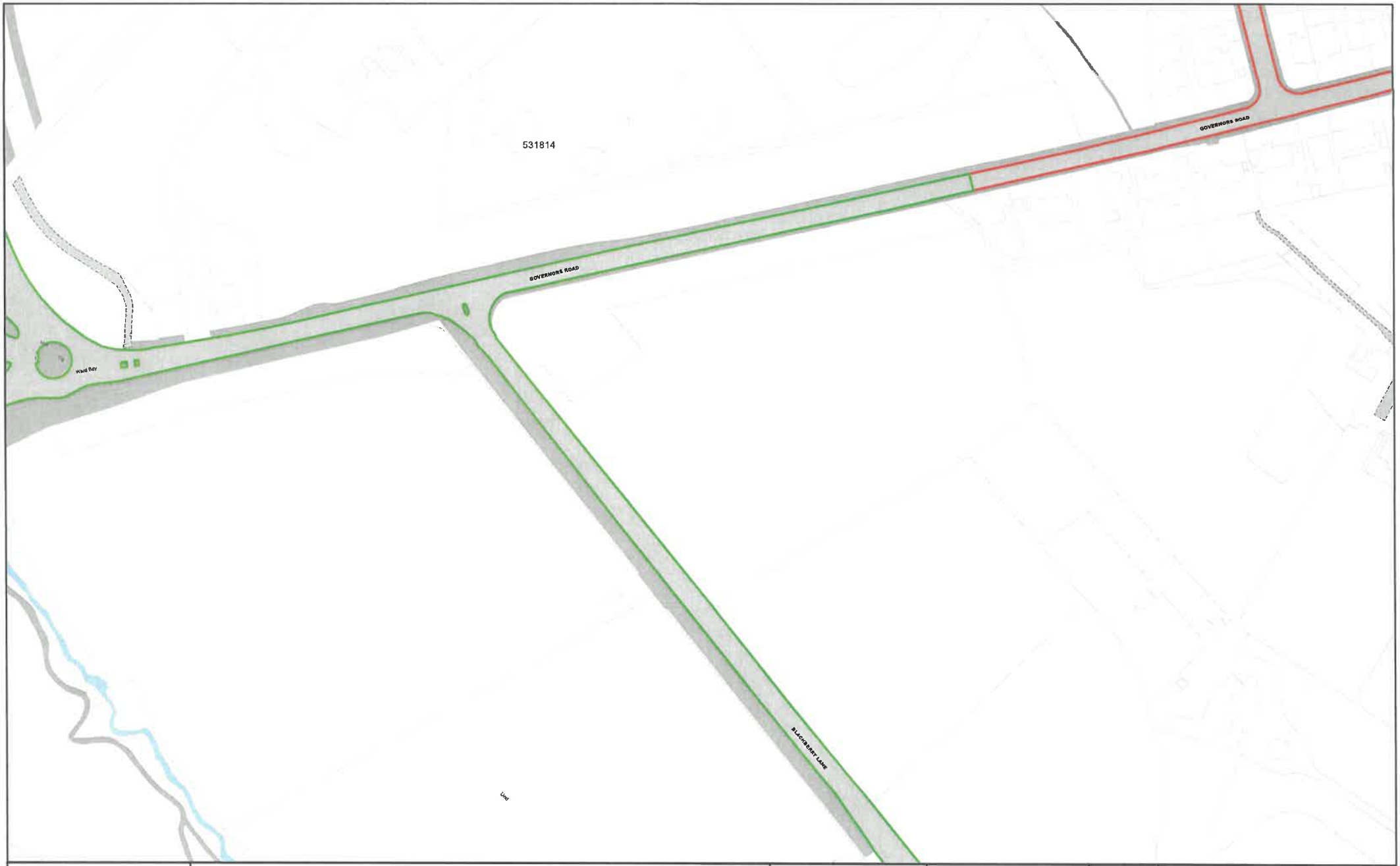

ISLE OF MAN
DEPARTMENT OF
INFRASTRUCTURE

Order Title: SPEED LIMITS (VARIOUS ROADS) (EAST AREA) ORDER 2025

NOTE: SEE MAP SCHEDULE LEGEND FOR RESTRICTIONS DISPLAYED

DD51
DE50 DE52
DF51

N W E S

© Isle of Man Government. Copyright and database rights protected under the Copyright Act 1991. Licensed use only. Not for resale or redistribution.
Isle of Man Government
Licence No: 2026

SCALE	1 : 1250 @ A3
DATE	19/01/2026
MAP	Tile Ref: DE51
REVISION	0

ISLE OF MAN
DEPARTMENT OF
INFRASTRUCTURE

Order Title: SPEED LIMITS (VARIOUS ROADS) (EAST AREA) ORDER 2025

NOTE: SEE MAP SCHEDULE LEGEND FOR RESTRICTIONS DISPLAYED

DD52
DE51 DE53
DF52

N W E S

© Isle of Man Government. Copyright and database rights protected under the Copyright Act 1991. Licensed use only. Not for resale or redistribution.
Isle of Man Government
Licence No 2026

SCALE	1 : 1250 @ A3
DATE	19/01/2026
MAP	Tile Ref: DE52
REVISION	0

ISLE OF MAN
DEPARTMENT OF
INFRASTRUCTURE

Order Title: SPEED LIMITS (VARIOUS ROADS) (EAST AREA) ORDER 2025

NOTE: SEE MAP SCHEDULE LEGEND FOR RESTRICTIONS DISPLAYED

DD53
DE52 DE54
DF53

N W E S

© Isle of Man Government. Copyright and database rights protected under the Copyright Act 1991. Licensed use only. Not for resale or redistribution.
Isle of Man Government
Licence No 2026

SCALE	1 : 1250 @ A3
DATE	19/01/2026
MAP	Tile Ref: DE53
REVISION	0

ISLE OF MAN
DEPARTMENT OF
INFRASTRUCTURE

Order Title: SPEED LIMITS (VARIOUS ROADS) (EAST AREA) ORDER 2025

NOTE: SEE MAP SCHEDULE LEGEND FOR RESTRICTIONS DISPLAYED

DD54
DE53 DE55
DF54

N W E S

© Isle of Man Government. Copyright and database rights protected under the Copyright Act 1991. Licensed use only. Not for resale or redistribution.
Isle of Man Government
Licence No: 2026

SCALE	1 : 1250 @ A3
DATE	19/01/2026
MAP	Tile Ref: DE54
REVISION	0

ISLE OF MAN
DEPARTMENT OF
INFRASTRUCTURE

Order Title: SPEED LIMITS (VARIOUS ROADS) (EAST AREA) ORDER 2025

NOTE: SEE MAP SCHEDULE LEGEND FOR RESTRICTIONS DISPLAYED

DD55
DE54 DE56
DF55

N W E S

© Isle of Man Government, Copyright and database rights protected under the Copyright Act 1991, Licensed use only, Not for resale or redistribution, Isle of Man Government Licence No. 2028

SCALE	1 : 1250 @ A3
DATE	19/01/2026
MAP	Tile Ref: DE55
REVISION	0

ISLE OF MAN
DEPARTMENT OF
INFRASTRUCTURE

Order Title: SPEED LIMITS (VARIOUS ROADS) (EAST AREA) ORDER 2025

NOTE: SEE MAP SCHEDULE LEGEND FOR RESTRICTIONS DISPLAYED

DD56
DE55
DF56

N
W E
S

© Isle of Man Government. Copyright and database rights protected under the Copyright Act 1991. Licensed use only. Not for resale or redistribution
Isle of Man Government
Licence No 2024

SCALE	1 : 1250 @ A3
DATE	19/01/2026
MAP	Tile Ref: DE56
REVISION	0

ISLE OF MAN
DEPARTMENT OF
INFRASTRUCTURE

Order Title: SPEED LIMITS (VARIOUS ROADS) (EAST AREA) ORDER 2025

NOTE: SEE MAP SCHEDULE LEGEND FOR RESTRICTIONS DISPLAYED

DE46
DF45 DF47

N W E S

© Isle of Man Government. Copyright and database rights protected under the Copyright Act 1991. Licensed use only. Not for resale or redistribution.
Isle of Man Government
Licence No 2026

SCALE	1 : 1250 @ A3
DATE	19/01/2026
MAP	Tile Ref: DF46
REVISION	0

ISLE OF MAN
DEPARTMENT OF
INFRASTRUCTURE

Order Title: SPEED LIMITS (VARIOUS ROADS) (EAST AREA) ORDER 2025

NOTE: SEE MAP SCHEDULE LEGEND FOR RESTRICTIONS DISPLAYED

DE47
DF46 DF48
DG47

N W E S

© Isle of Man Government. Copyright and database rights protected under the Copyright Act 1991. Licensed use only. Not for resale or redistribution.
Isle of Man Government
Licence No 2026

SCALE	1 : 1250 @ A3
DATE	19/01/2026
MAP	Tile Ref: DF47
REVISION	0

ISLE OF MAN
DEPARTMENT OF
INFRASTRUCTURE

Order Title: SPEED LIMITS (VARIOUS ROADS) (EAST AREA) ORDER 2025

NOTE: SEE MAP SCHEDULE LEGEND FOR RESTRICTIONS DISPLAYED

DE48
DF47 DF49
DG48

N
W E
S

© Isle of Man Government. Copyright and database rights protected under the Copyright Act 1991. Licensed use only. Not for resale or redistribution.
Isle of Man Government
Licence No 2026

SCALE	1 : 1250 @ A3
DATE	19/01/2026
MAP	Tile Ref: DF48
REVISION	0

ISLE OF MAN
DEPARTMENT OF
INFRASTRUCTURE

Order Title: SPEED LIMITS (VARIOUS ROADS) (EAST AREA) ORDER 2025

NOTE: SEE MAP SCHEDULE LEGEND FOR RESTRICTIONS DISPLAYED

DE49
DF48 DF50
DG49

N W E S

© Isle of Man Government. Copyright and database rights protected under the Copyright Act 1991. Licensed use only. Not for resale or redistribution.
Isle of Man Government
Licence No. 2026

SCALE	1 : 1250 @ A3
DATE	19/01/2026
MAP	Tile Ref: DF49
REVISION	0

ISLE OF MAN
DEPARTMENT OF
INFRASTRUCTURE

Order Title: SPEED LIMITS (VARIOUS ROADS) (EAST AREA) ORDER 2025

NOTE: SEE MAP SCHEDULE LEGEND FOR RESTRICTIONS DISPLAYED

DE50
DF49 DF51
DG50

N W E S

© Isle of Man Government. Copyright and database rights protected under the Copyright Act 1991. Licensed use only. Not for resale or redistribution.
Isle of Man Government
Licence No 2026

SCALE	1 : 1250 @ A3
DATE	19/01/2026
MAP	Tile Ref: DF50
REVISION	0

ISLE OF MAN
DEPARTMENT OF
INFRASTRUCTURE

Order Title: SPEED LIMITS (VARIOUS ROADS) (EAST AREA) ORDER 2025

NOTE: SEE MAP SCHEDULE LEGEND FOR RESTRICTIONS DISPLAYED

DE51
DF50 DF52
DG51

N W E S

© Isle of Man Government. Copyright and database rights protected under the Copyright Act 1991. Licensed use only. Not for resale or redistribution. Isle of Man Government Licence No: 2025

SCALE	1 : 1250 @ A3
DATE	19/01/2026
MAP	Tile Ref: DF51
REVISION	0

ISLE OF MAN
DEPARTMENT OF
INFRASTRUCTURE

Order Title: SPEED LIMITS (VARIOUS ROADS) (EAST AREA) ORDER 2025

NOTE: SEE MAP SCHEDULE LEGEND FOR RESTRICTIONS DISPLAYED

DE52
DF51 DF53
DG52

N
W E
S

© Isle of Man Government. Copyright and database rights protected under the Copyright Act 1991. Licensed use only. Not for resale or redistribution.
Isle of Man Government
Licence No 2025

SCALE	1 : 1250 @ A3
DATE	19/01/2026
MAP	Tile Ref: DF52
REVISION	0

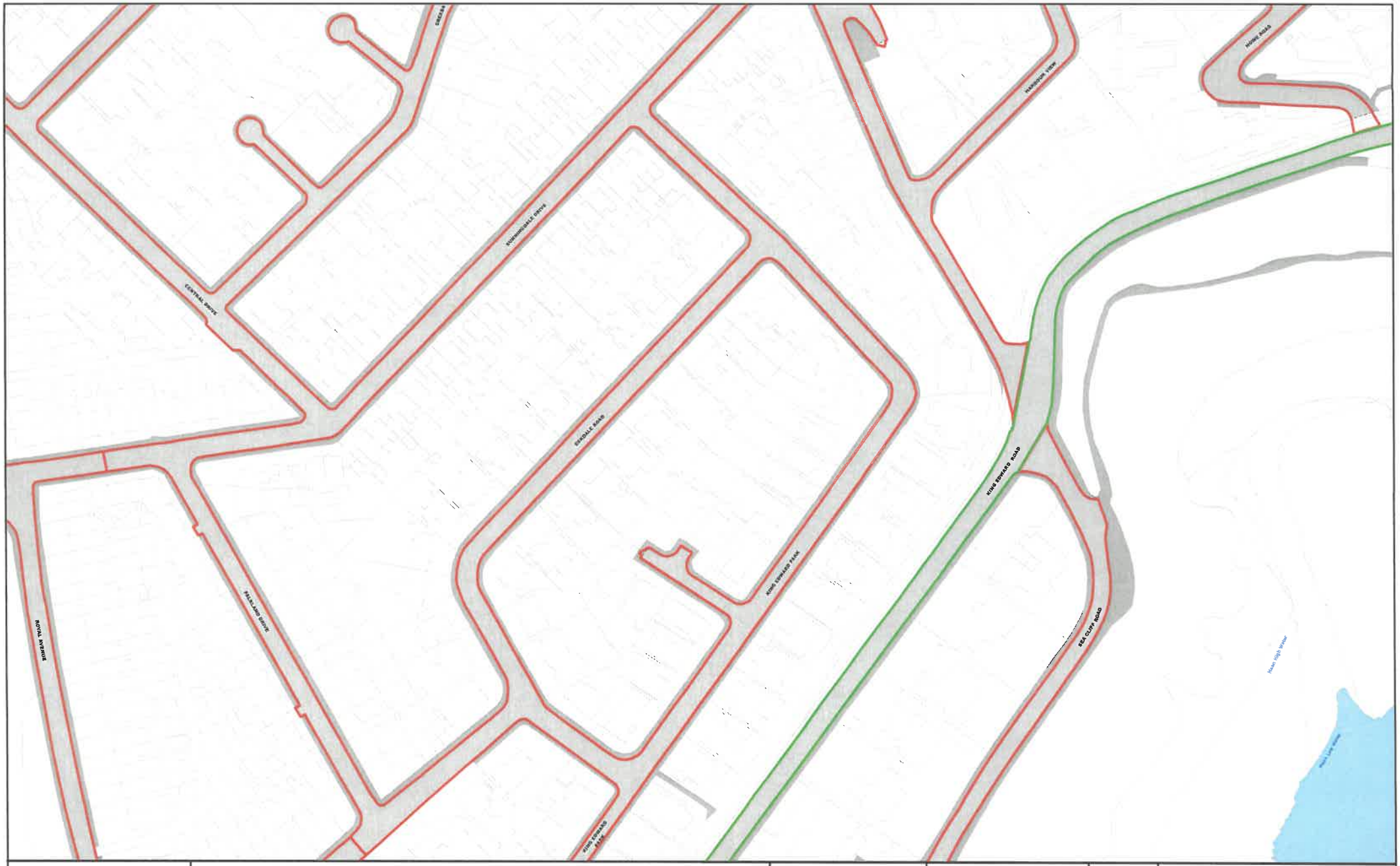

ISLE OF MAN
DEPARTMENT OF
INFRASTRUCTURE

Order Title: SPEED LIMITS (VARIOUS ROADS) (EAST AREA) ORDER 2025

NOTE: SEE MAP SCHEDULE LEGEND FOR RESTRICTIONS DISPLAYED

DE53
DF52 DF54
DG53

N
W E
S

© Isle of Man Government. Copyright and database rights protected under the Copyright Act 1991. Licensed use only. Not for resale or redistribution.
Isle of Man Government
Licence No 2325

SCALE	1 : 1250 @ A3
DATE	19/01/2026
MAP	Tile Ref: DF53
REVISION	0

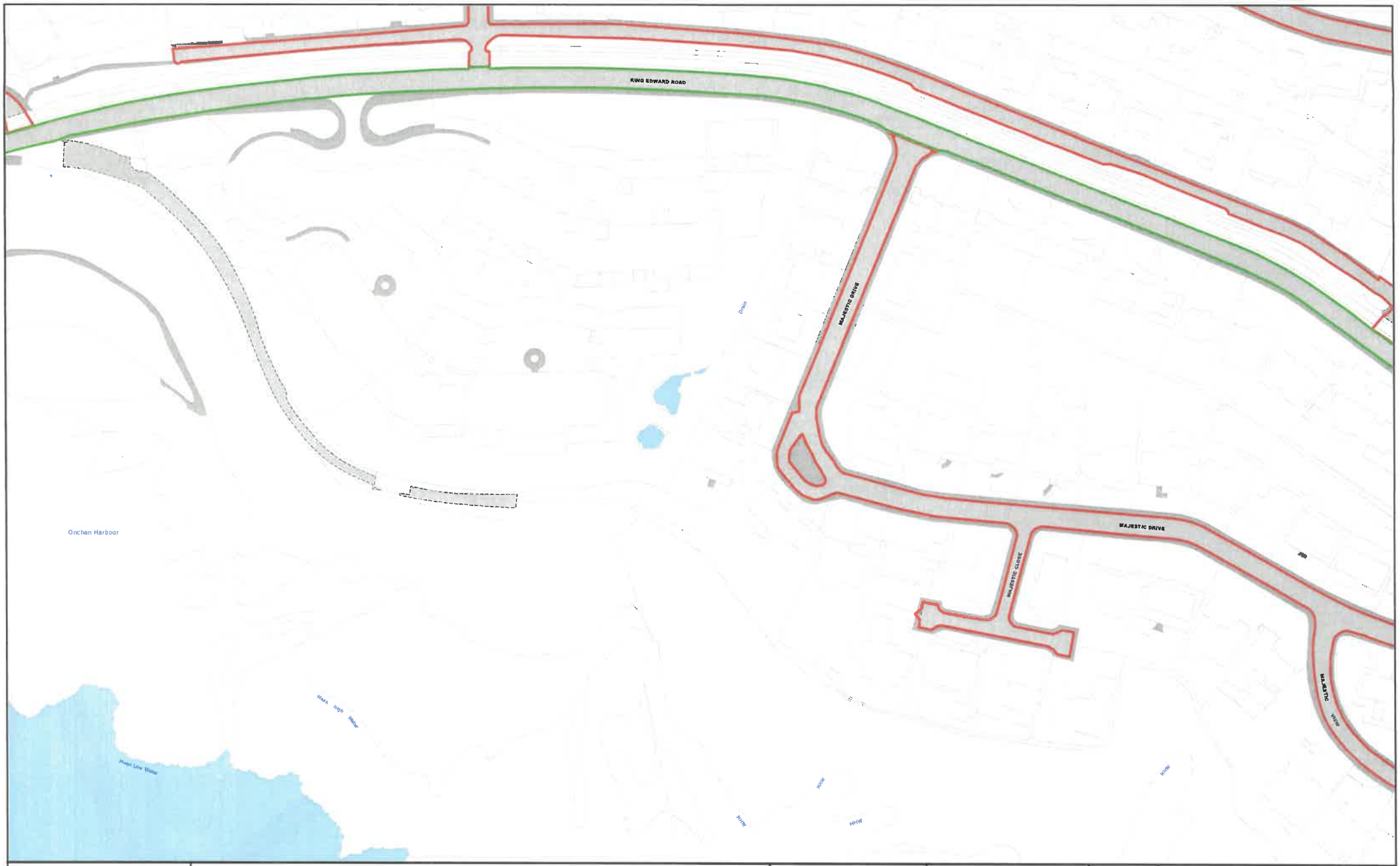

ISLE OF MAN
DEPARTMENT OF
INFRASTRUCTURE

Order Title: SPEED LIMITS (VARIOUS ROADS) (EAST AREA) ORDER 2025

NOTE: SEE MAP SCHEDULE LEGEND FOR RESTRICTIONS DISPLAYED

DE54
DF53 DF55

N W E S

© Isle of Man Government. Copyright and database rights protected under the Copyright Act 1991. Licensed use only. Not for resale or redistribution. Isle of Man Government Licence No 2026

SCALE	1 : 1250 @ A3
DATE	19/01/2026
MAP	Tile Ref: DF54
REVISION	0

ISLE OF MAN
DEPARTMENT OF
INFRASTRUCTURE

Order Title: SPEED LIMITS (VARIOUS ROADS) (EAST AREA) ORDER 2025

NOTE: SEE MAP SCHEDULE LEGEND FOR RESTRICTIONS DISPLAYED

DE55
DF54 DF56
DG55

N W E S

© Isle of Man Government. Copyright and database rights protected under the Copyright Act 1991. Licensed use only. Not for resale or redistribution. Isle of Man Government Licence No: 2026

SCALE	1 : 1250 @ A3
DATE	19/01/2026
MAP	Tile Ref: DF55
REVISION	0



ISLE OF MAN
DEPARTMENT OF
INFRASTRUCTURE

Order Title: SPEED LIMITS (VARIOUS ROADS) (EAST AREA) ORDER 2025

NOTE: SEE MAP SCHEDULE LEGEND FOR RESTRICTIONS DISPLAYED

DE56

DF55

N
W E
S

© Isle of Man Government. Copyright and database rights protected under the Copyright Act 1991. Licensed use only. Not for resale or redistribution.
Isle of Man Government
Licence No 2026

SCALE	1 : 1250 @ A3
DATE	19/01/2026
MAP	Tile Ref: DF56
REVISION	0

ISLE OF MAN
DEPARTMENT OF
INFRASTRUCTURE

Order Title: SPEED LIMITS (VARIOUS ROADS) (EAST AREA) ORDER 2025

NOTE: SEE MAP SCHEDULE LEGEND FOR RESTRICTIONS DISPLAYED

DF47
DG48
DH47

N
W E
S

© Isle of Man Government. Copyright and database rights protected under the Copyright Act 1991. Licensed use only. Not for resale or redistribution. Isle of Man Government Licence No 2026

SCALE	1 : 1250 @ A3
DATE	19/01/2026
MAP	Tile Ref: DG47
REVISION	0

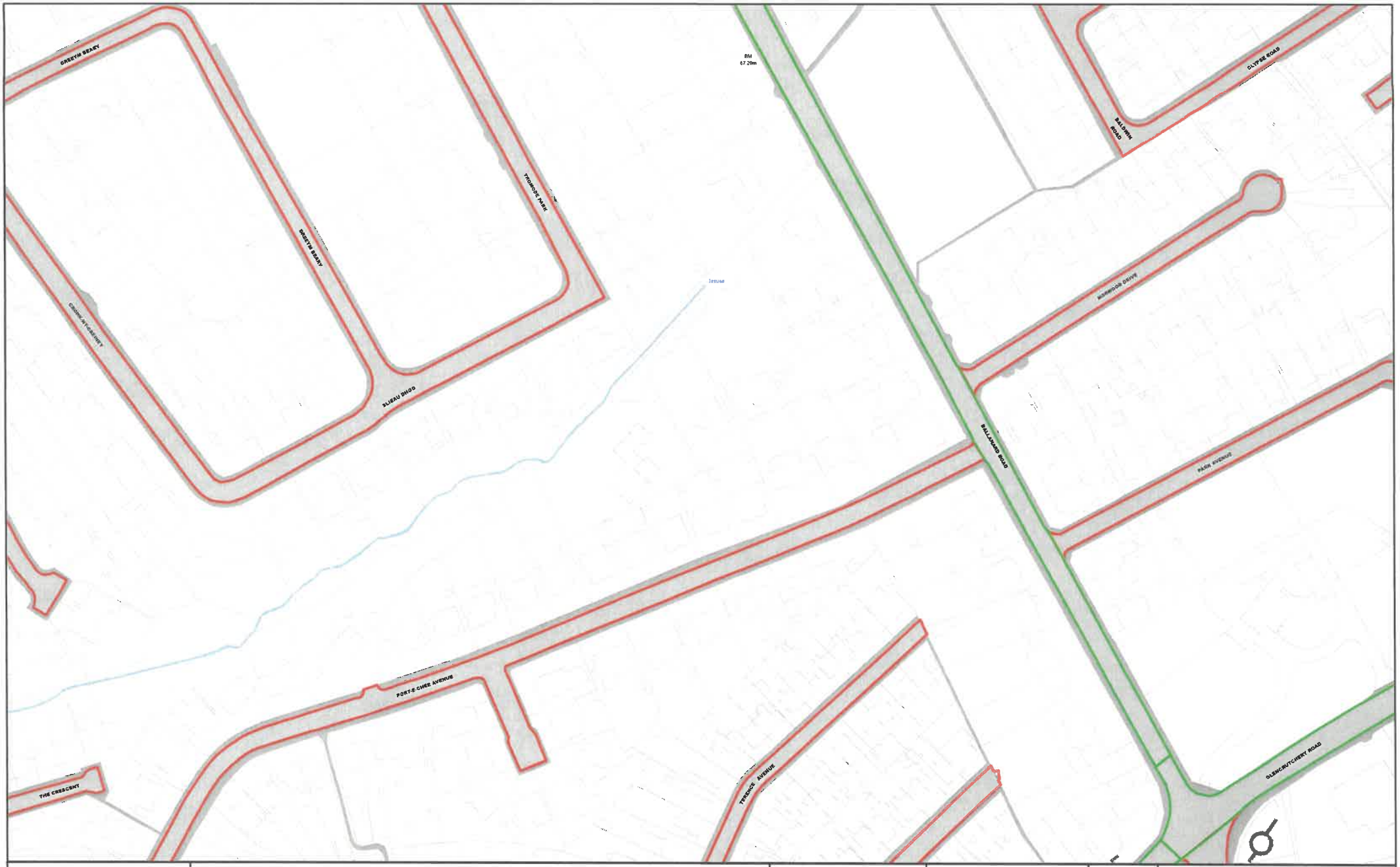

ISLE OF MAN
DEPARTMENT OF
INFRASTRUCTURE

Order Title: SPEED LIMITS (VARIOUS ROADS) (EAST AREA) ORDER 2025

NOTE: SEE MAP SCHEDULE LEGEND FOR RESTRICTIONS DISPLAYED

DF48
DG47 DG49
DH48

N W E S

© Isle of Man Government. Copyright and database rights protected under the Copyright Act 1991. Licensed use only. Not for resale or redistribution.
Isle of Man Government
Licence No 2026

SCALE	1 : 1250 @ A3
DATE	19/01/2026
MAP	Tile Ref: DG48
REVISION	0

ISLE OF MAN
DEPARTMENT OF
INFRASTRUCTURE

Order Title: SPEED LIMITS (VARIOUS ROADS) (EAST AREA) ORDER 2025

NOTE: SEE MAP SCHEDULE LEGEND FOR RESTRICTIONS DISPLAYED

DF49
DG48 DG50
DH49

N W E S

© Isle of Man Government. Copyright and database rights protected under the Copyright Act 1991. Licensed use only. Not for resale or redistribution.
Isle of Man Government
Licence No 2026

SCALE	1 : 1250 @ A3
DATE	19/01/2026
MAP	Tile Ref: DG49
REVISION	0

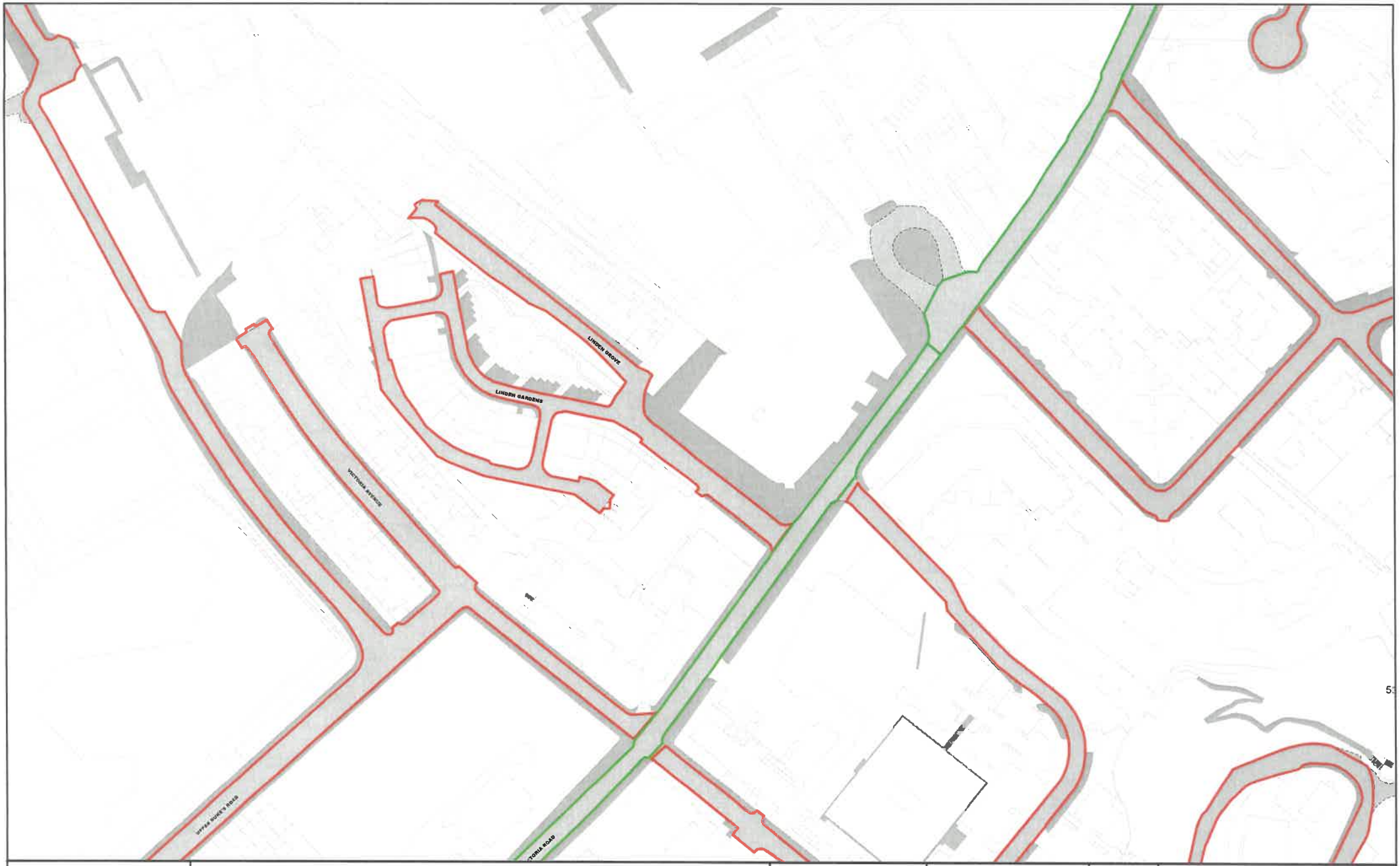

ISLE OF MAN
DEPARTMENT OF
INFRASTRUCTURE

Order Title: SPEED LIMITS (VARIOUS ROADS) (EAST AREA) ORDER 2025

NOTE: SEE MAP SCHEDULE LEGEND FOR RESTRICTIONS DISPLAYED

DF50
DG49 DG51
DH50

N W E S

© Isle of Man Government. Copyright and database rights protected under the Copyright Act 1991. Licensed use only. Not for resale or redistribution.
Isle of Man Government
Licence No 2026

SCALE	1 : 1250 @ A3
DATE	19/01/2026
MAP	Tile Ref: DG50
REVISION	0

ISLE OF MAN
DEPARTMENT OF
INFRASTRUCTURE

Order Title: SPEED LIMITS (VARIOUS ROADS) (EAST AREA) ORDER 2025

NOTE: SEE MAP SCHEDULE LEGEND FOR RESTRICTIONS DISPLAYED

DF51
DG50 DG52
DH51

N W E S

© Isle of Man Government. Copyright and database rights protected under the Copyright Act 1991. Licensed use only. Not for resale or redistribution.
Isle of Man Government
Licence No. 2026

SCALE	1 : 1250 @ A3
DATE	19/01/2026
MAP	Tile Ref: DG51
REVISION	0

ISLE OF MAN
DEPARTMENT OF
INFRASTRUCTURE

Order Title: SPEED LIMITS (VARIOUS ROADS) (EAST AREA) ORDER 2025

NOTE: SEE MAP SCHEDULE LEGEND FOR RESTRICTIONS DISPLAYED

DF51
DG50 DG52
DH51

N W E S

© Isle of Man Government. Copyright and database rights protected under the Copyright Act 1991. Licensed use only. Not for resale or redistribution.
Isle of Man Government
Licence No 2026

SCALE	1 : 1250 @ A3
DATE	19/01/2026
MAP	Tile Ref: DG51
REVISION	0

ISLE OF MAN
DEPARTMENT OF
INFRASTRUCTURE

Order Title: SPEED LIMITS (VARIOUS ROADS) (EAST AREA) ORDER 2025

NOTE: SEE MAP SCHEDULE LEGEND FOR RESTRICTIONS DISPLAYED

DF50
DG49 DG51
DH50

N W E S

© Isle of Man Government. Copyright and database rights protected under the Copyright Act 1991. Licensed use only. Not for resale or redistribution.
Isle of Man Government
Licence No 2025

SCALE	1 : 1250 @ A3
DATE	19/01/2026
MAP	Tile Ref: DG50
REVISION	0

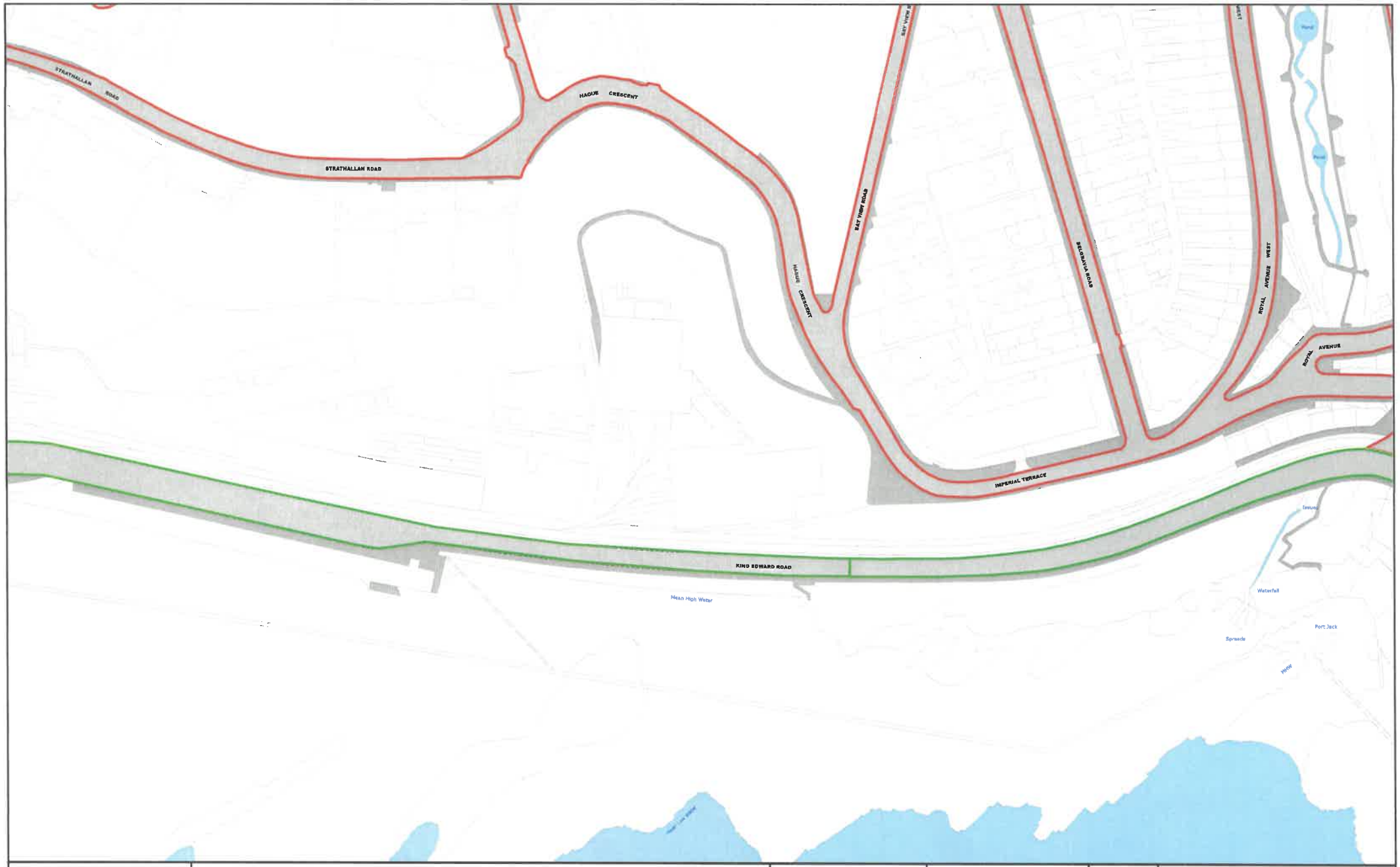

ISLE OF MAN
DEPARTMENT OF
INFRASTRUCTURE

Order Title: SPEED LIMITS (VARIOUS ROADS) (EAST AREA) ORDER 2025

NOTE: SEE MAP SCHEDULE LEGEND FOR RESTRICTIONS DISPLAYED

DF52
DG51 DG53

N W E S

© Isle of Man Government, Copyright and database rights protected under the Copyright Act 1991. Licensed use only. Not for resale or redistribution.
Isle of Man Government
Licence No

SCALE	1 : 1250 @ A3
DATE	19/01/2026
MAP	Tile Ref: DG52
REVISION	0

ISLE OF MAN
DEPARTMENT OF
INFRASTRUCTURE

Order Title: SPEED LIMITS (VARIOUS ROADS) (EAST AREA) ORDER 2025

NOTE: SEE MAP SCHEDULE LEGEND FOR RESTRICTIONS DISPLAYED

DF53
DG52

N
W E
S

© Isle of Man Government. Copyright and database rights protected under the Copyright Act 1991. Licensed use only. Not for resale or redistribution. Isle of Man Government Licence No 2025

SCALE	1 : 1250 @ A3
DATE	19/01/2026
MAP	Tile Ref: DG53
REVISION	0



ISLE OF MAN
DEPARTMENT OF
INFRASTRUCTURE

Order Title: SPEED LIMITS (VARIOUS ROADS) (EAST AREA) ORDER 2025

NOTE: SEE MAP SCHEDULE LEGEND FOR RESTRICTIONS DISPLAYED

DF55

N W E S

© Isle of Man Government. Copyright and database rights protected under the Copyright Act 1991. Licensed use only. Not for resale or redistribution.
Isle of Man Government
Licence No 2026

SCALE	1 : 1250 @ A3
DATE	19/01/2026
MAP	Tile Ref: DG55
REVISION	0

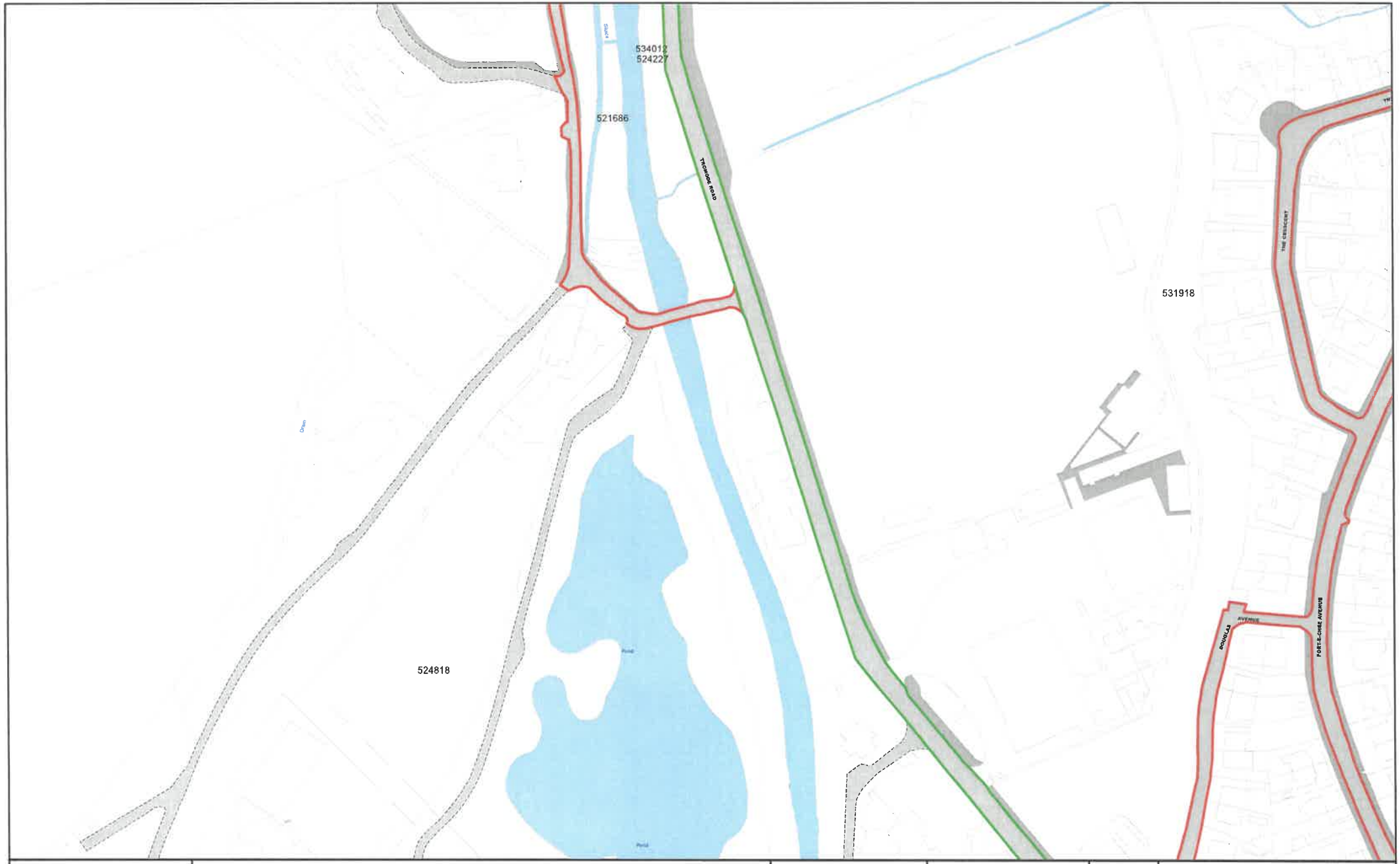

ISLE OF MAN
DEPARTMENT OF
INFRASTRUCTURE

Order Title: SPEED LIMITS (VARIOUS ROADS) (EAST AREA) ORDER 2025

NOTE: SEE MAP SCHEDULE LEGEND FOR RESTRICTIONS DISPLAYED

DG47
DH46 DH48
DI47

N W E S

© Isle of Man Government. Copyright and database rights protected under the Copyright Act 1991. Licensed use only. Not for resale or redistribution.
Isle of Man Government
Licence No 2026

SCALE	1 : 1250 @ A3
DATE	19/01/2026
MAP	Tile Ref: DH47
REVISION	0

ISLE OF MAN
DEPARTMENT OF
INFRASTRUCTURE

Order Title: SPEED LIMITS (VARIOUS ROADS) (EAST AREA) ORDER 2025

NOTE: SEE MAP SCHEDULE LEGEND FOR RESTRICTIONS DISPLAYED

DG48
DH47 DH49
DI48

N W E S

© Isle of Man Government. Copyright and database rights protected under the Copyright Act 1991. Licensed use only. Not for resale or redistribution.
Isle of Man Government
Licence No 2025

SCALE	1 : 1250 @ A3
DATE	19/01/2026
MAP	Tile Ref: DH48
REVISION	0

ISLE OF MAN
DEPARTMENT OF
INFRASTRUCTURE

Order Title: SPEED LIMITS (VARIOUS ROADS) (EAST AREA) ORDER 2025

NOTE: SEE MAP SCHEDULE LEGEND FOR RESTRICTIONS DISPLAYED

DG49
DH48 DH50
DI49

N W E S

© Isle of Man Government. Copyright and database rights protected under the Copyright Act 1991. Licensed use only. Not for resale or redistribution. Isle of Man Government Licence No 2026

SCALE	1 : 1250 @ A3
DATE	19/01/2026
MAP	Tile Ref: DH49
REVISION	0

ISLE OF MAN
DEPARTMENT OF
INFRASTRUCTURE

Order Title: SPEED LIMITS (VARIOUS ROADS) (EAST AREA) ORDER 2025

NOTE: SEE MAP SCHEDULE LEGEND FOR RESTRICTIONS DISPLAYED

DG50
DH49 DH51
DI50

N W E S

© Isle of Man Government. Copyright and database rights protected under the Copyright Act 1991. Licensed use only. Not for resale or redistribution.
Isle of Man Government
Licence No. 2026

SCALE	1 : 1250 @ A3
DATE	19/01/2026
MAP	Tile Ref: DH50
REVISION	0



ISLE OF MAN
DEPARTMENT OF
INFRASTRUCTURE

Order Title: SPEED LIMITS (VARIOUS ROADS) (EAST AREA) ORDER 2025

NOTE: SEE MAP SCHEDULE LEGEND FOR RESTRICTIONS DISPLAYED

DG51
DH50

N
W E
S

© Isle of Man Government. Copyright and database rights protected under the Copyright Act 1991. Licensed use only. Not for resale or redistribution.
Isle of Man Government
Licence No 2026

SCALE	1 : 1250 @ A3
DATE	19/01/2026
MAP	Tile Ref: DH51
REVISION	0

ISLE OF MAN
DEPARTMENT OF
INFRASTRUCTURE

Order Title: SPEED LIMITS (VARIOUS ROADS) (EAST AREA) ORDER 2025

NOTE: SEE MAP SCHEDULE LEGEND FOR RESTRICTIONS DISPLAYED

DH45
DI46
DJ45

N
W E
S

© Isle of Man Government. Copyright and database rights protected under the Copyright Act 1991. Licensed use only. Not for resale or redistribution.
(Isle of Man Government)
Licence No 2028

SCALE	1 : 1250 @ A3
DATE	19/01/2026
MAP	Tile Ref: DI45
REVISION	0

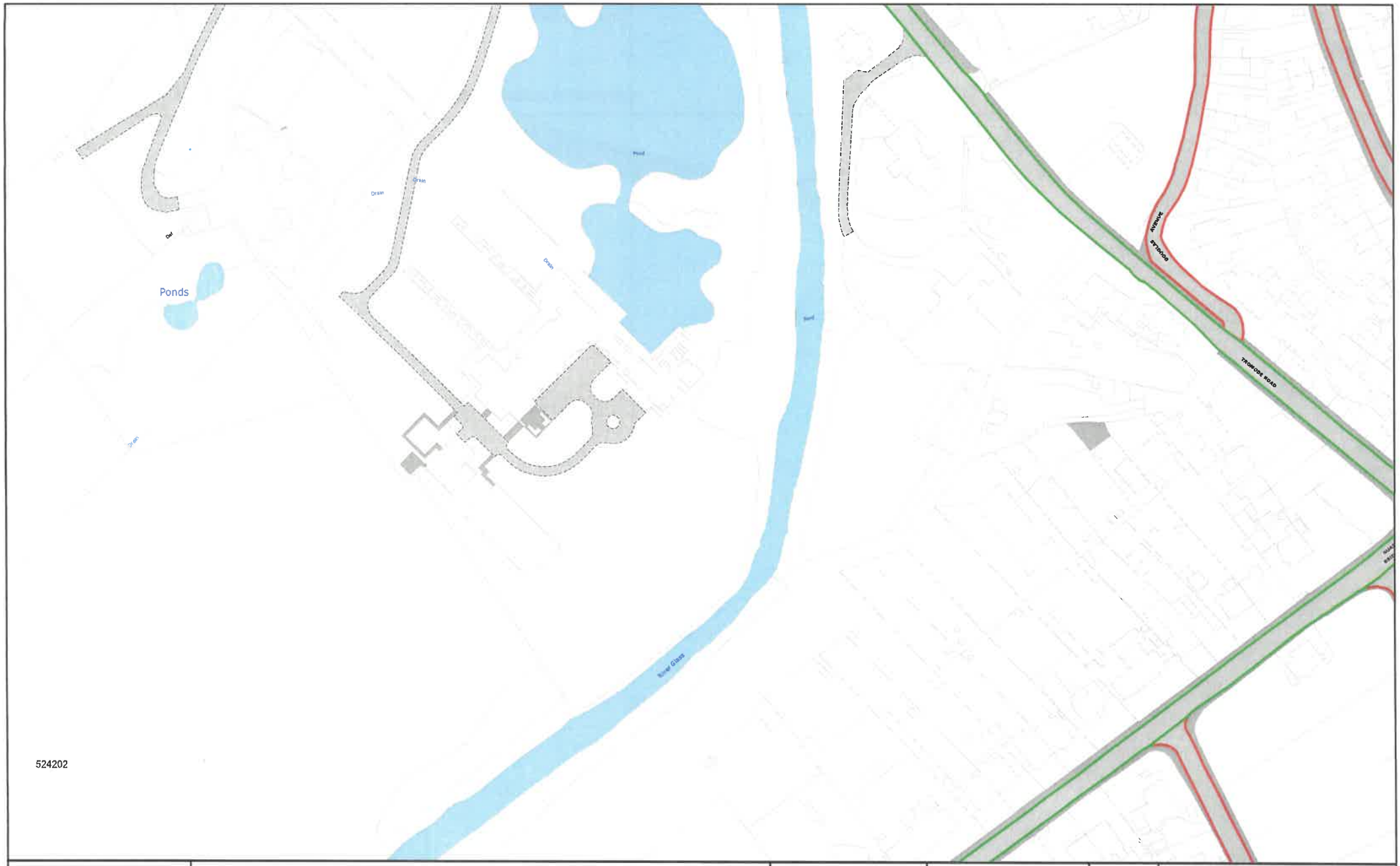

ISLE OF MAN
DEPARTMENT OF
INFRASTRUCTURE

Order Title: SPEED LIMITS (VARIOUS ROADS) (EAST AREA) ORDER 2025

NOTE: SEE MAP SCHEDULE LEGEND FOR RESTRICTIONS DISPLAYED

DH47
DI46 DI48
DJ47

N W E S

© Isle of Man Government. Copyright and database rights protected under the Copyright Act 1991. Licensed use only. Not for resale or redistribution.
Isle of Man Government
Licence No. 2026

SCALE	1 : 1250 @ A3
DATE	19/01/2026
MAP	Tile Ref: DI47
REVISION	0

ISLE OF MAN
DEPARTMENT OF
INFRASTRUCTURE

Order Title: SPEED LIMITS (VARIOUS ROADS) (EAST AREA) ORDER 2025

NOTE: SEE MAP SCHEDULE LEGEND FOR RESTRICTIONS DISPLAYED

DH48
DI47 DI49
DJ48

N W E S

© Isle of Man Government. Copyright and database rights protected under the Copyright Act 1991. Licensed use only. Not for resale or redistribution.
Isle of Man Government
Licence No 2026

SCALE	1 : 1250 @ A3
DATE	19/01/2026
MAP	Tile Ref: DI48
REVISION	0

ISLE OF MAN
DEPARTMENT OF
INFRASTRUCTURE

Order Title: SPEED LIMITS (VARIOUS ROADS) (EAST AREA) ORDER 2025

NOTE: SEE MAP SCHEDULE LEGEND FOR RESTRICTIONS DISPLAYED

DH49
DI48 DI50
DJ49

N W E S

© Isle of Man Government. Copyright and database rights protected under the Copyright Act 1991. Licensed use only. Not for resale or redistribution. Isle of Man Government Licence No 2026

SCALE	1 : 1250 @ A3
DATE	19/01/2026
MAP	Tile Ref: DI49
REVISION	0

ISLE OF MAN
DEPARTMENT OF
INFRASTRUCTURE

Order Title: SPEED LIMITS (VARIOUS ROADS) (EAST AREA) ORDER 2025

NOTE: SEE MAP SCHEDULE LEGEND FOR RESTRICTIONS DISPLAYED

DH50
DI49
DJ50

N
W E
S

© Isle of Man Government. Copyright and database rights protected under the Copyright Act 1991. Licensee use only. Not for resale or redistribution.
Isle of Man Government
Licence No 2026

SCALE	1 : 1250 @ A3
DATE	19/01/2026
MAP	Tile Ref: DI50
REVISION	0

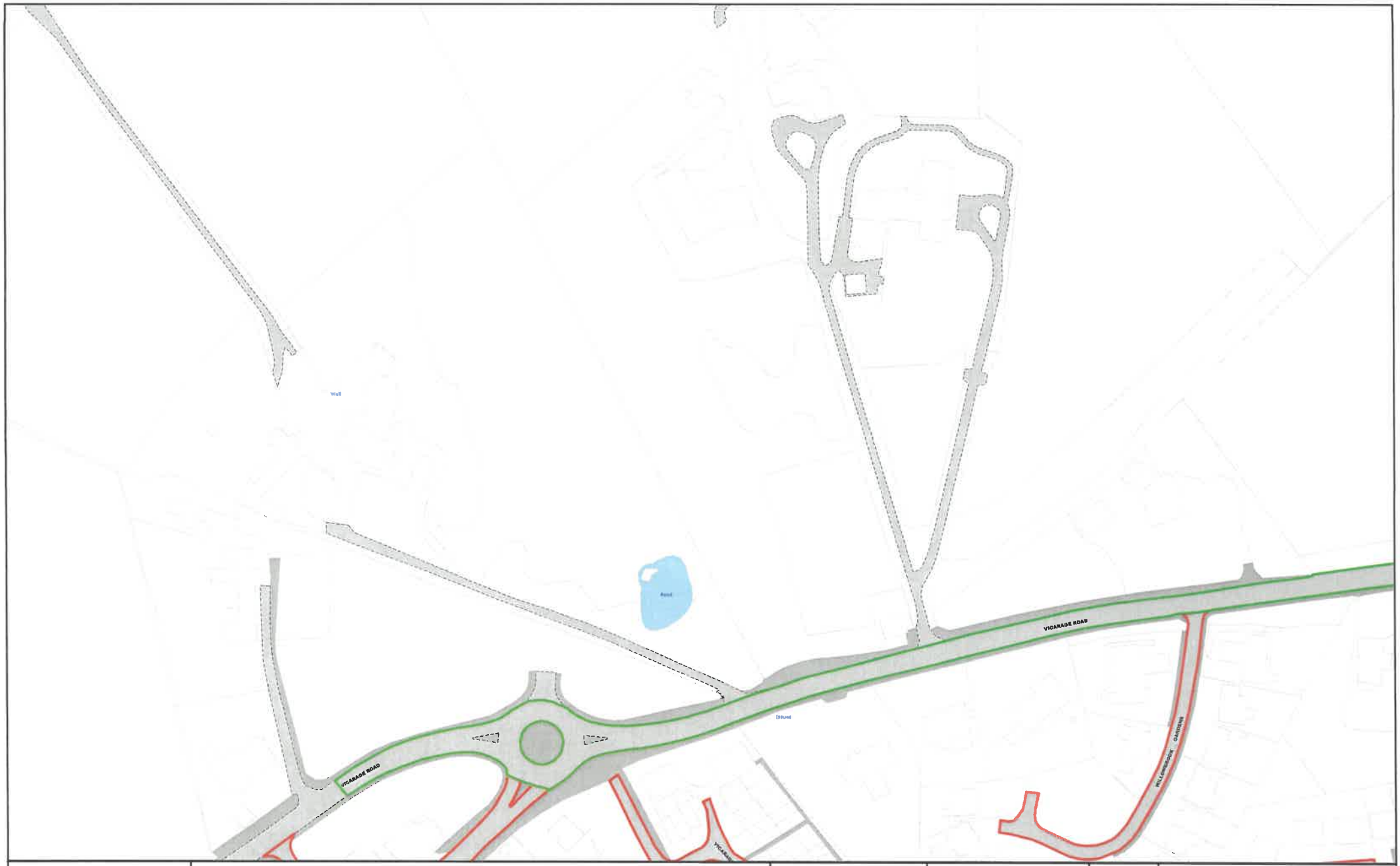

ISLE OF MAN
DEPARTMENT OF
INFRASTRUCTURE

Order Title: SPEED LIMITS (VARIOUS ROADS) (EAST AREA) ORDER 2025

NOTE: SEE MAP SCHEDULE LEGEND FOR RESTRICTIONS DISPLAYED

DJ44

DK43

N
W E
S

© Isle of Man Government. Copyright and database rights protected under the Copyright Act 1991. Licensed use only. Not for resale or redistribution. Isle of Man Government Licence No - 2025

SCALE	1 : 1250 @ A3
DATE	19/01/2026
MAP	Tile Ref: DJ43
REVISION	0

ISLE OF MAN
DEPARTMENT OF
INFRASTRUCTURE

Order Title: SPEED LIMITS (VARIOUS ROADS) (EAST AREA) ORDER 2025

NOTE: SEE MAP SCHEDULE LEGEND FOR RESTRICTIONS DISPLAYED

DJ43 DJ45 DK44

N W E S

© Isle of Man Government. Copyright and database rights protected under the Copyright Act 1991. Licensed use only. Not for resale or redistribution. Isle of Man Government Licence No 2025

SCALE	1 : 1250 @ A3
DATE	19/01/2026
MAP	Tile Ref: DJ44
REVISION	0

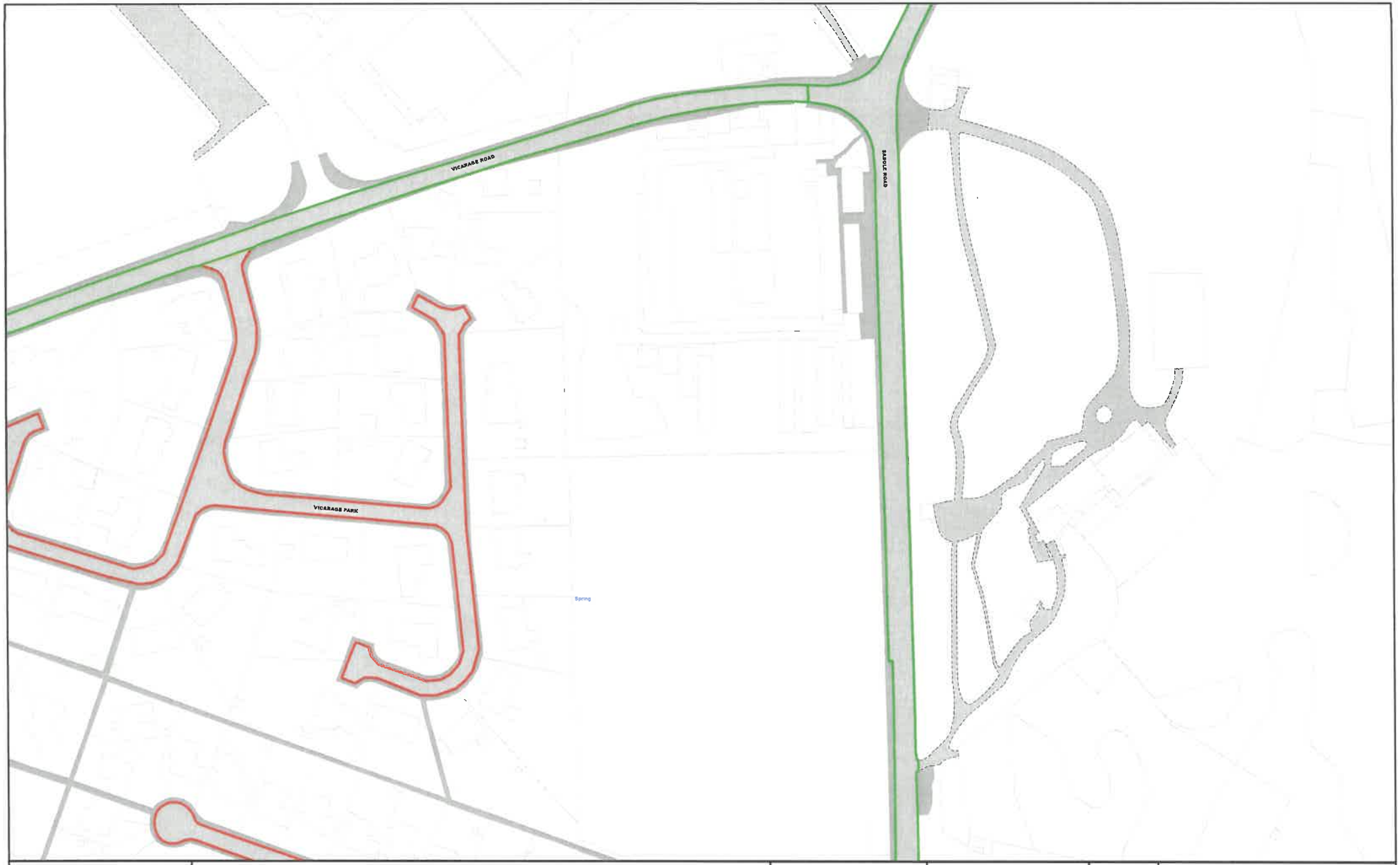

ISLE OF MAN
DEPARTMENT OF
INFRASTRUCTURE

Order Title: SPEED LIMITS (VARIOUS ROADS) (EAST AREA) ORDER 2025

NOTE: SEE MAP SCHEDULE LEGEND FOR RESTRICTIONS DISPLAYED

DI45
DJ44 DJ46
DK45

N W E S

© Isle of Man Government, Copyright and database rights protected under the Copyright Act 1991. Licensed use only. Not for resale or redistribution.
Isle of Man Government
Licence No 2026

SCALE	1 : 1250 @ A3
DATE	19/01/2026
MAP	Tile Ref: DJ45
REVISION	0

ISLE OF MAN
DEPARTMENT OF
INFRASTRUCTURE

Order Title: SPEED LIMITS (VARIOUS ROADS) (EAST AREA) ORDER 2025

NOTE: SEE MAP SCHEDULE LEGEND FOR RESTRICTIONS DISPLAYED

DI47
DJ46 DJ48
DK47

N W E S

© Isle of Man Government. Copyright and database rights protected under the Copyright Act 1991. Licensed use only. Not for resale or redistribution. Isle of Man Government Licence No. 2026

SCALE	1 : 1250 @ A3
DATE	19/01/2026
MAP	Tile Ref: DJ47
REVISION	0

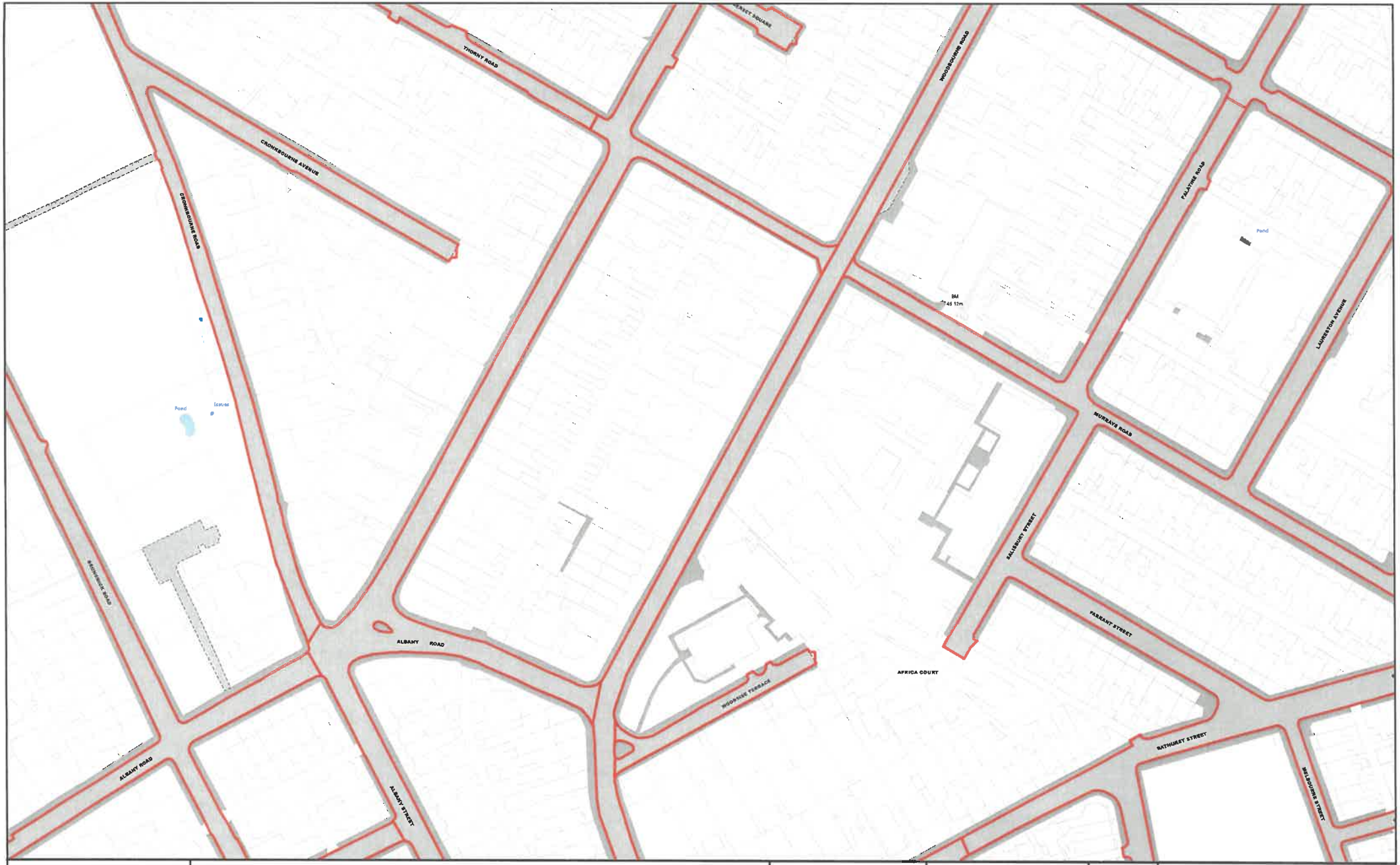

ISLE OF MAN
DEPARTMENT OF
INFRASTRUCTURE

Order Title: SPEED LIMITS (VARIOUS ROADS) (EAST AREA) ORDER 2025

NOTE: SEE MAP SCHEDULE LEGEND FOR RESTRICTIONS DISPLAYED

DI48
DJ47 DJ49
DK48

N
W E
S

© Isle of Man Government. Copyright and database rights protected under the Copyright Act 1991. Licensed use only. Not for resale or redistribution.
Isle of Man Government
Licence No 2025

SCALE	1 : 1250 @ A3
DATE	19/01/2026
MAP	Tile Ref: DJ48
REVISION	0

ISLE OF MAN
DEPARTMENT OF
INFRASTRUCTURE

Order Title: SPEED LIMITS (VARIOUS ROADS) (EAST AREA) ORDER 2025

NOTE: SEE MAP SCHEDULE LEGEND FOR RESTRICTIONS DISPLAYED

DI49
DJ48 DJ50
DK49

N W E S

© Isle of Man Government. Copyright and database rights protected under the Copyright Act 1991. Licensed use only. Not for resale or redistribution. Isle of Man Government Licence No: 2026

SCALE	1 : 1250 @ A3
DATE	19/01/2026
MAP	Tile Ref: DJ49
REVISION	0

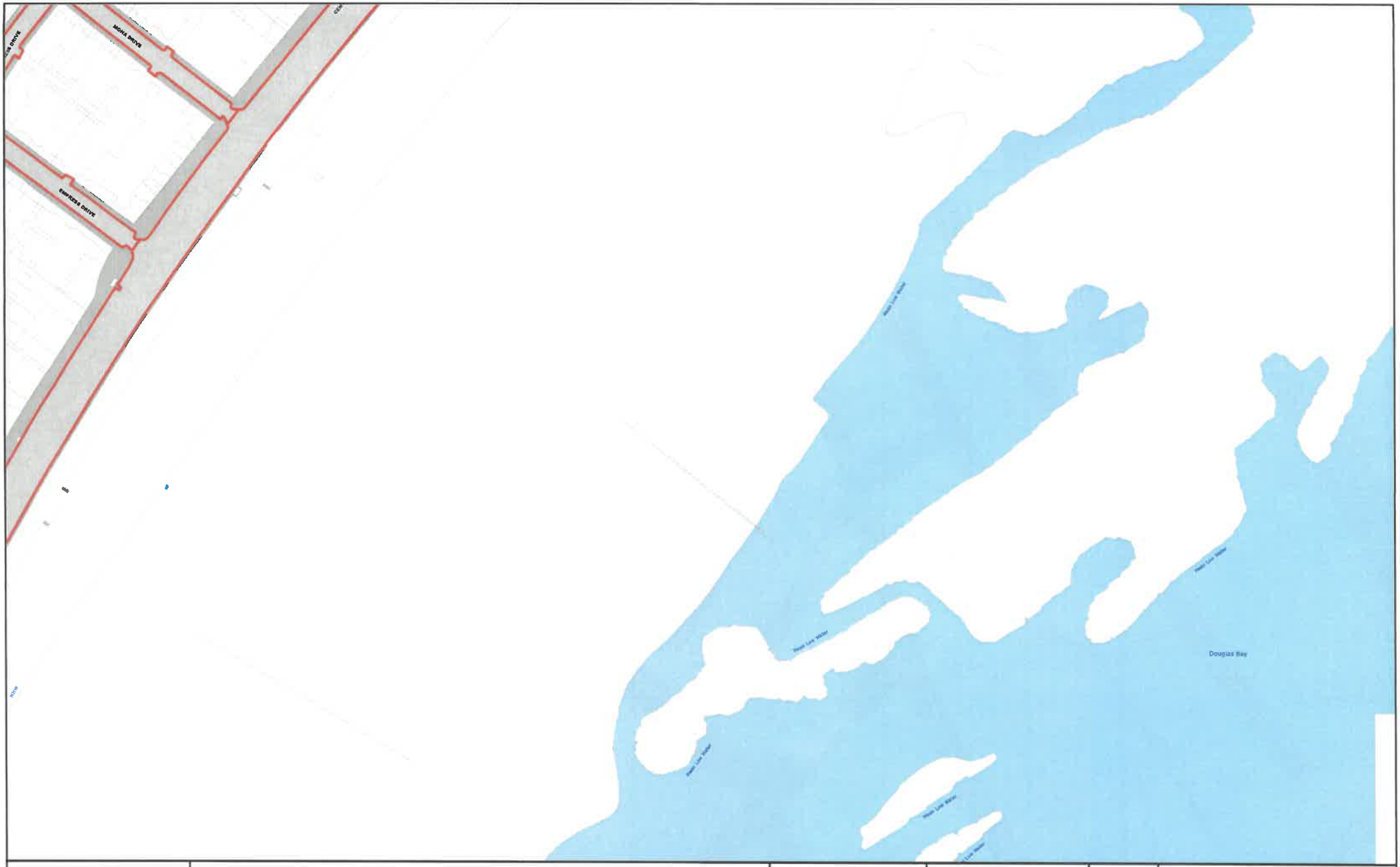

ISLE OF MAN
DEPARTMENT OF
INFRASTRUCTURE

Order Title: SPEED LIMITS (VARIOUS ROADS) (EAST AREA) ORDER 2025

NOTE: SEE MAP SCHEDULE LEGEND FOR RESTRICTIONS DISPLAYED

DI50

DJ49

N W E S

© Isle of Man Government, Copyright and database rights protected under the Copyright Act 1991. Licensed use only. Not for resale or redistribution.
Isle of Man Government
Licence No 2025

SCALE	1 : 1250 @ A3
DATE	19/01/2026
MAP	Tile Ref: DJ50
REVISION	0

ISLE OF MAN
DEPARTMENT OF
INFRASTRUCTURE

Order Title: SPEED LIMITS (VARIOUS ROADS) (EAST AREA) ORDER 2025

NOTE: SEE MAP SCHEDULE LEGEND FOR RESTRICTIONS DISPLAYED

DK41 DK43 DL42

N W E S

© Isle of Man Government. Copyright and database rights protected under the Copyright Act 1991. Licensed use only. Not for resale or redistribution. Isle of Man Government Licence No: 2026

SCALE	1 : 1250 @ A3
DATE	19/01/2026
MAP	Tile Ref: DK42
REVISION	0

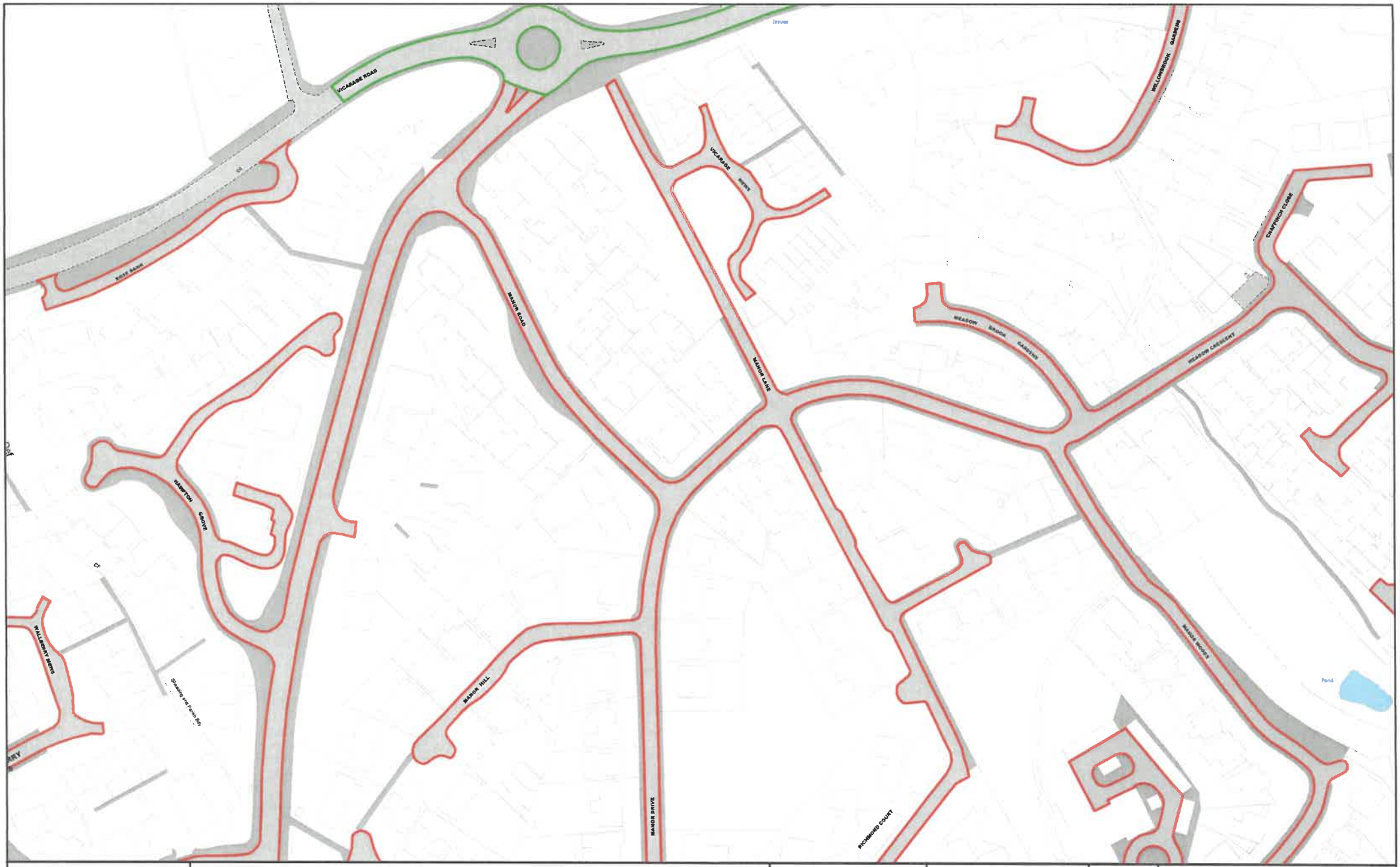

ISLE OF MAN
DEPARTMENT OF
INFRASTRUCTURE

Order Title: SPEED LIMITS (VARIOUS ROADS) (EAST AREA) ORDER 2025

NOTE: SEE MAP SCHEDULE LEGEND FOR RESTRICTIONS DISPLAYED

DJ43
DK42 DK44
DL43

N W E S

© Isle of Man Government. Copyright and database rights protected under the Copyright Act 1991. Licensed use only. Not for resale or redistribution.
Isle of Man Government
Licence No 2026

SCALE	1 : 1250 @ A3
DATE	19/01/2026
MAP	Tile Ref: DK43
REVISION	0

ISLE OF MAN
DEPARTMENT OF
INFRASTRUCTURE

Order Title: SPEED LIMITS (VARIOUS ROADS) (EAST AREA) ORDER 2025

NOTE: SEE MAP SCHEDULE LEGEND FOR RESTRICTIONS DISPLAYED

DJ44
DK43 DK45
DL44

N W E S

© Isle of Man Government. Copyright and database rights protected under the Copyright Act 1991. Licensed use only. Not for resale or redistribution.
Isle of Man Government
Licence No 2026

SCALE	1 : 1250 @ A3
DATE	19/01/2026
MAP	Tile Ref: DK44
REVISION	0

ISLE OF MAN
DEPARTMENT OF
INFRASTRUCTURE

Order Title: SPEED LIMITS (VARIOUS ROADS) (EAST AREA) ORDER 2025

NOTE: SEE MAP SCHEDULE LEGEND FOR RESTRICTIONS DISPLAYED

DJ45
DK44 DK46
DL45

N W E S

© Isle of Man Government. Copyright and database rights protected under the Copyright Act 1991. Licensed use only. Not for resale or redistribution. Isle of Man Government Licence No 2025

SCALE	1 : 1250 @ A3
DATE	19/01/2026
MAP	Tile Ref: DK45
REVISION	0

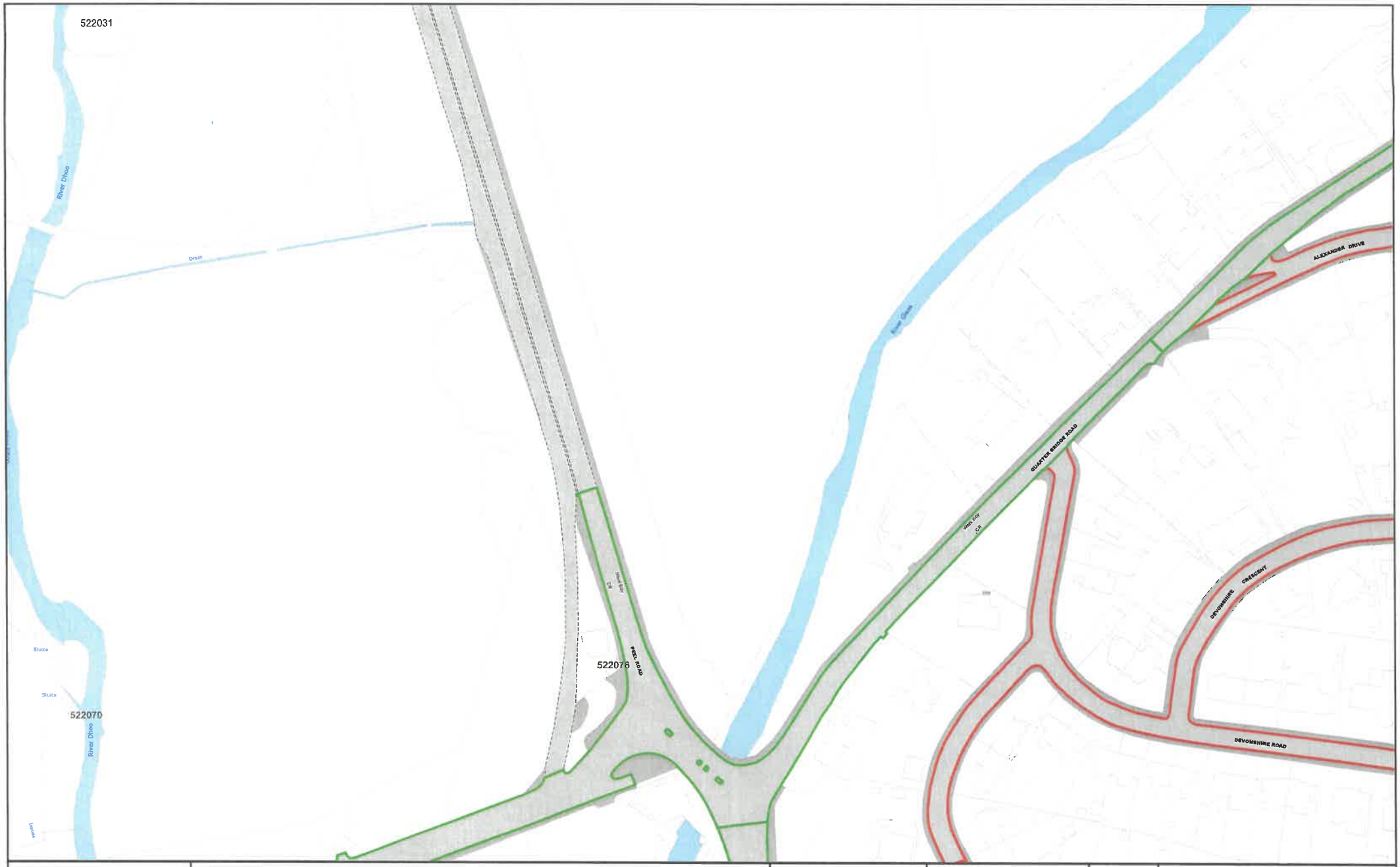

ISLE OF MAN
DEPARTMENT OF
INFRASTRUCTURE

Order Title: SPEED LIMITS (VARIOUS ROADS) (EAST AREA) ORDER 2025

NOTE: SEE MAP SCHEDULE LEGEND FOR RESTRICTIONS DISPLAYED

DJ46
DK45 DK47
DL46

N W E S

© Isle of Man Government. Copyright and database rights protected under the Copyright Act 1991. Licensed use only. Not for resale or redistribution.
Isle of Man Government
Licence No 2026

SCALE	1 : 1250 @ A3
DATE	19/01/2026
MAP	Tile Ref: DK46
REVISION	0

ISLE OF MAN
DEPARTMENT OF
INFRASTRUCTURE

Order Title: SPEED LIMITS (VARIOUS ROADS) (EAST AREA) ORDER 2025

NOTE: SEE MAP SCHEDULE LEGEND FOR RESTRICTIONS DISPLAYED

DJ47
DK46 DK48
DL47

N W E S

© Isle of Man Government. Copyright and database rights protected under the Copyright Act 1991. Licensed use only. Not for resale or redistribution.
Isle of Man Government
Licence No 2026

SCALE	1 : 1250 @ A3
DATE	19/01/2026
MAP	Tile Ref: DK47
REVISION	0

ISLE OF MAN
DEPARTMENT OF
INFRASTRUCTURE

Order Title: SPEED LIMITS (VARIOUS ROADS) (EAST AREA) ORDER 2025

NOTE: SEE MAP SCHEDULE LEGEND FOR RESTRICTIONS DISPLAYED

DJ48
DK47 DK49
DL48

N W E S

© Isle of Man Government. Copyright and database rights protected under the Copyright Act 1991. Licensed use only. Not for resale or redistribution.
Isle of Man Government
Licence No 2325

SCALE	1 : 1250 @ A3
DATE	19/01/2026
MAP	Tile Ref: DK48
REVISION	0

ISLE OF MAN
DEPARTMENT OF
INFRASTRUCTURE

Order Title: SPEED LIMITS (VARIOUS ROADS) (EAST AREA) ORDER 2025

NOTE: SEE MAP SCHEDULE LEGEND FOR RESTRICTIONS DISPLAYED

DJ49
DK48
DL49

N
W E
S

© Isle of Man Government. Copyright and database rights protected under the Copyright Act 1991. Licensed use only. Not for resale or redistribution. Isle of Man Government Licence No 2026

SCALE	1 : 1250 @ A3
DATE	19/01/2026
MAP	Tile Ref: DK49
REVISION	0

ISLE OF MAN
DEPARTMENT OF
INFRASTRUCTURE

Order Title: SPEED LIMITS (VARIOUS ROADS) (EAST AREA) ORDER 2025

NOTE: SEE MAP SCHEDULE LEGEND FOR RESTRICTIONS DISPLAYED

DK42
DL41 DL43
DM42

N W E S

© Isle of Man Government. Copyright and database rights protected under the Copyright Act 1991. Licensed use only. Not for resale or redistribution.
Isle of Man Government
Licence No 2026

SCALE	1 : 1250 @ A3
DATE	19/01/2026
MAP	Tile Ref: DL42
REVISION	0

ISLE OF MAN
DEPARTMENT OF
INFRASTRUCTURE

Order Title: SPEED LIMITS (VARIOUS ROADS) (EAST AREA) ORDER 2025

NOTE: SEE MAP SCHEDULE LEGEND FOR RESTRICTIONS DISPLAYED

DK43
DL42 DL44
DM43

N
W E
S

© Isle of Man Government. Copyright and database rights protected under the Copyright Act 1991. Licensed use only. Not for resale or redistribution.
Isle of Man Government
Licence No 2928

SCALE	1 : 1250 @ A3
DATE	19/01/2026
MAP	Tile Ref: DL43
REVISION	0

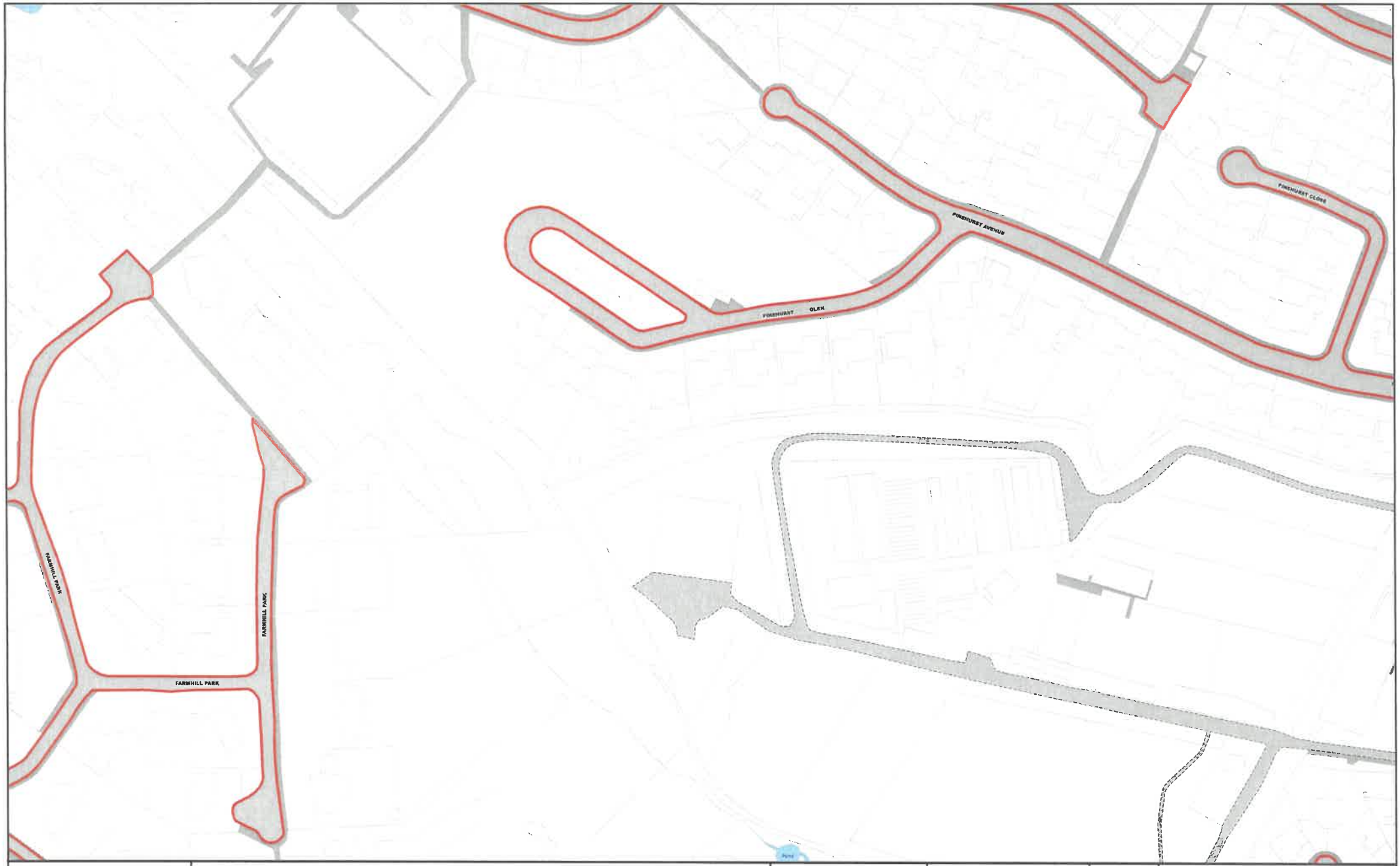

ISLE OF MAN
DEPARTMENT OF
INFRASTRUCTURE

Order Title: SPEED LIMITS (VARIOUS ROADS) (EAST AREA) ORDER 2025

NOTE: SEE MAP SCHEDULE LEGEND FOR RESTRICTIONS DISPLAYED

DK44
DL43 DL45
DM44

N W E S

© Isle of Man Government. Copyright and database rights protected under the Copyright Act 1991. Licensed use only. Not for resale or redistribution.
Isle of Man Government
Licence No 2026

SCALE	1 : 1250 @ A3
DATE	19/01/2026
MAP	Tile Ref: DL44
REVISION	0

ISLE OF MAN
DEPARTMENT OF
INFRASTRUCTURE

Order Title: SPEED LIMITS (VARIOUS ROADS) (EAST AREA) ORDER 2025

NOTE: SEE MAP SCHEDULE LEGEND FOR RESTRICTIONS DISPLAYED

DK45
DL44 DL46
DM45

N W E S

© Isle of Man Government. Copyright and database rights protected under the Copyright Act 1991. Licensed use only. Not for resale or redistribution.
Isle of Man Government
Licence No 2026

SCALE	1 : 1250 @ A3
DATE	19/01/2026
MAP	Tile Ref: DL45
REVISION	0

ISLE OF MAN
DEPARTMENT OF
INFRASTRUCTURE

Order Title: SPEED LIMITS (VARIOUS ROADS) (EAST AREA) ORDER 2025

NOTE: SEE MAP SCHEDULE LEGEND FOR RESTRICTIONS DISPLAYED

DK46
DL45 DL47
DM46

N W E S

© Isle of Man Government. Copyright and database rights protected under the Copyright Act 1991. Licensed use only, not for resale or redistribution.
Isle of Man Government
Licence No 2026

SCALE	1 : 1250 @ A3
DATE	19/01/2026
MAP	Tile Ref: DL46
REVISION	0

ISLE OF MAN
DEPARTMENT OF
INFRASTRUCTURE

Order Title: SPEED LIMITS (VARIOUS ROADS) (EAST AREA) ORDER 2025

NOTE: SEE MAP SCHEDULE LEGEND FOR RESTRICTIONS DISPLAYED

DK47
DL46 DL48
DM47

N W E S

© Isle of Man Government. Copyright and database rights protected under the Copyright Act 1991. Licensed use only. Not for resale or redistribution.
Isle of Man Government
Licence No 2026

SCALE	1 : 1250 @ A3
DATE	19/01/2026
MAP	Tile Ref: DL47
REVISION	0

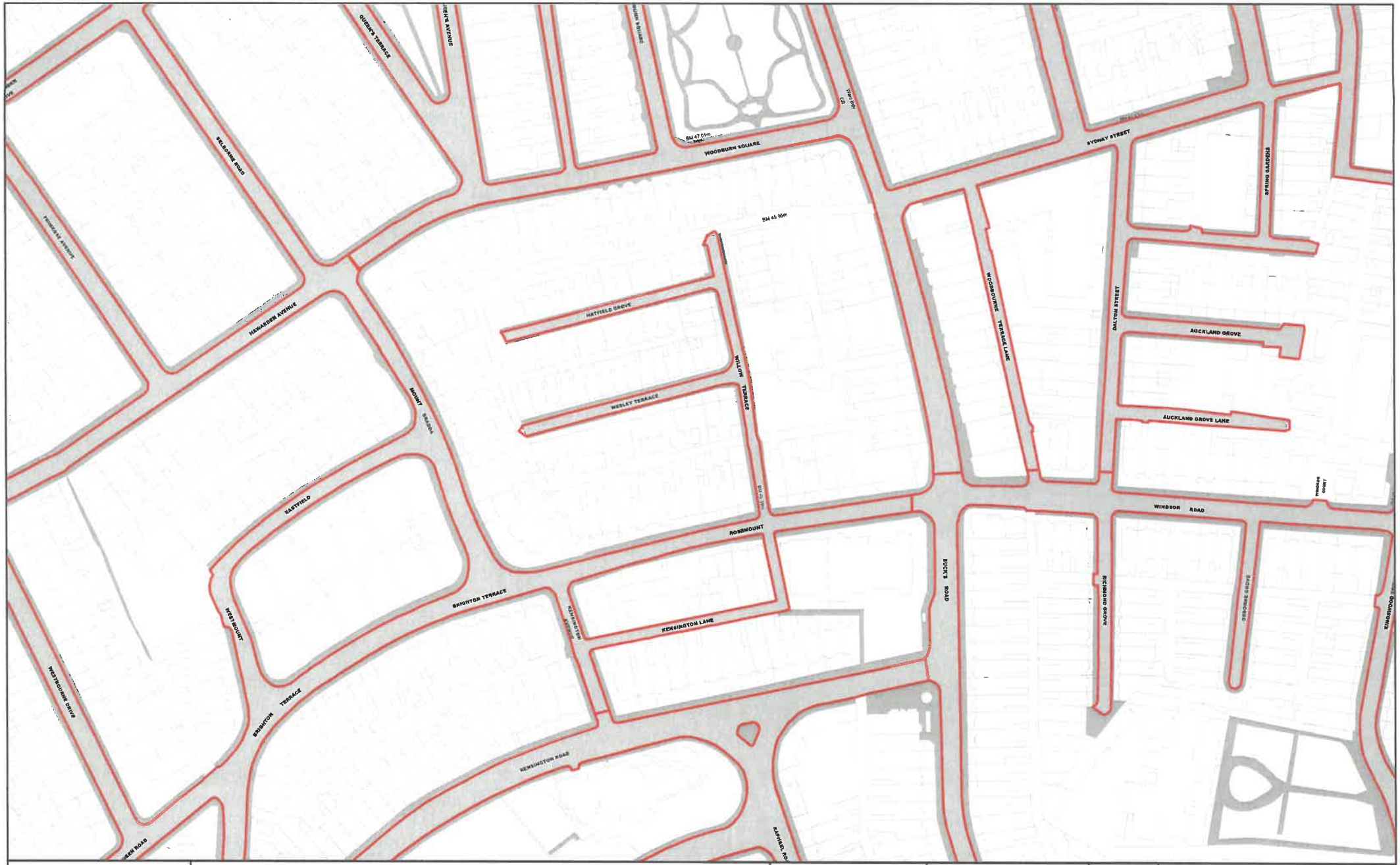

ISLE OF MAN
DEPARTMENT OF
INFRASTRUCTURE

Order Title: SPEED LIMITS (VARIOUS ROADS) (EAST AREA) ORDER 2025

NOTE: SEE MAP SCHEDULE LEGEND FOR RESTRICTIONS DISPLAYED

DK48
DL47 DL49
DM48

N W E S

© Isle of Man Government. Copyright and database rights protected under the Copyright Act 1991. Licensed use only. Not for resale or redistribution. Isle of Man Government Licence No. 2025

SCALE	1 : 1250 @ A3
DATE	19/01/2026
MAP	Tile Ref: DL48
REVISION	0

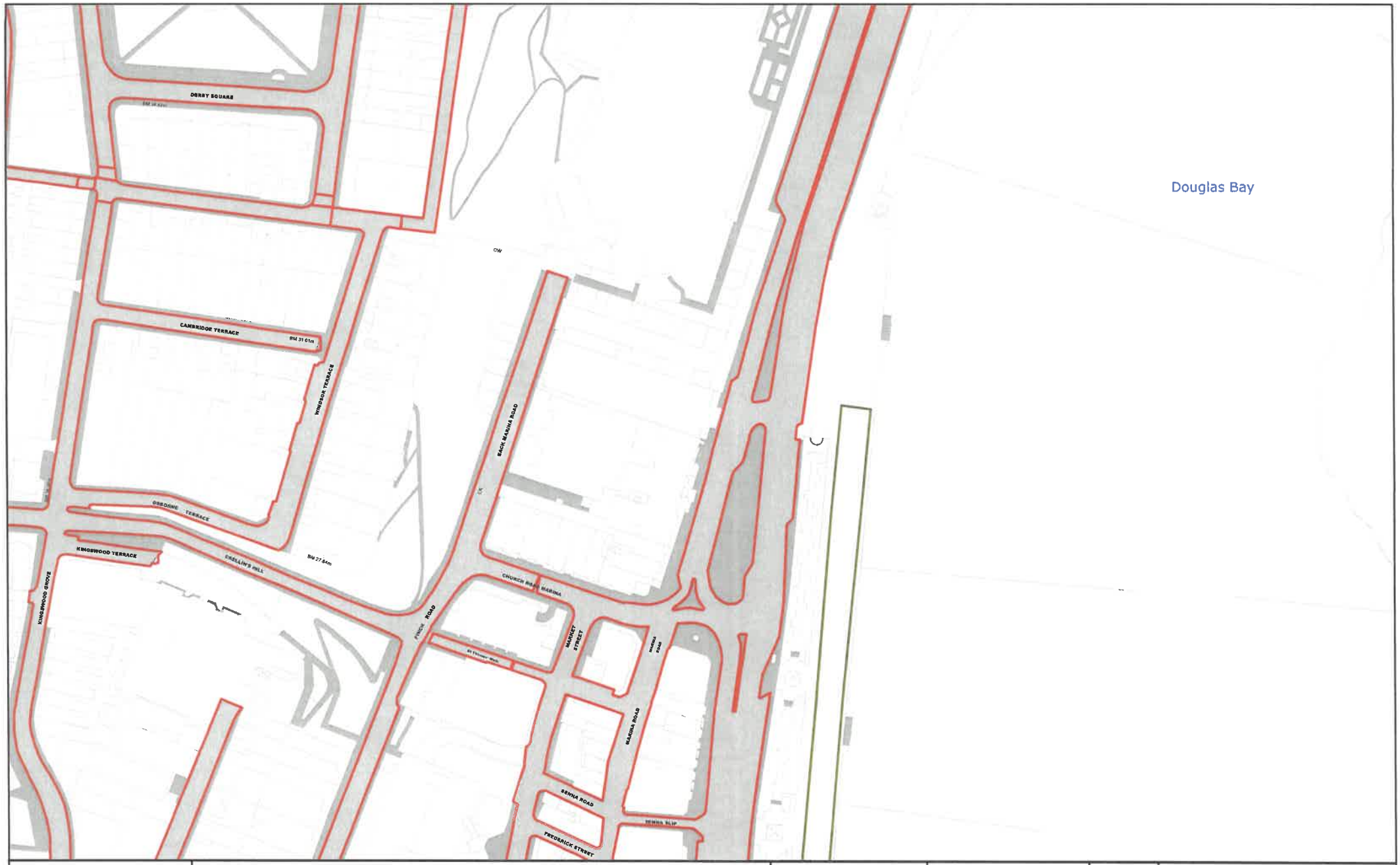

ISLE OF MAN
DEPARTMENT OF
INFRASTRUCTURE

Order Title: SPEED LIMITS (VARIOUS ROADS) (EAST AREA) ORDER 2025

NOTE: SEE MAP SCHEDULE LEGEND FOR RESTRICTIONS DISPLAYED

DK49
DL48
DM49

N
W E
S

© Isle of Man Government, Copyright and database rights protected under the Copyright Act 1991. Licensed use only. Not for resale or redistribution.
Isle of Man Government
Licence No 2026

SCALE	1 : 1250 @ A3
DATE	19/01/2026
MAP	Tile Ref: DL49
REVISION	0

ISLE OF MAN
DEPARTMENT OF
INFRASTRUCTURE

Order Title: SPEED LIMITS (VARIOUS ROADS) (EAST AREA) ORDER 2025

NOTE: SEE MAP SCHEDULE LEGEND FOR RESTRICTIONS DISPLAYED

DL43
DM42 DM44
DN43

N
W E
S

© Isle of Man Government. Copyright and database rights protected under the Copyright Act 1991. Licensed use only. Not for resale or redistribution.
Isle of Man Government
Licence No 2026

SCALE	1 : 1250 @ A3
DATE	19/01/2026
MAP	Tile Ref: DM43
REVISION	0

ISLE OF MAN
DEPARTMENT OF
INFRASTRUCTURE

Order Title: SPEED LIMITS (VARIOUS ROADS) (EAST AREA) ORDER 2025

NOTE: SEE MAP SCHEDULE LEGEND FOR RESTRICTIONS DISPLAYED

DL44
DM43 DM45
DN44

N W E S

© Isle of Man Government. Copyright and database rights protected under the Copyright Act 1991. Licensed use only. Not for resale or redistribution. Isle of Man Government Licence No 2025

SCALE	1 : 1250 @ A3
DATE	19/01/2026
MAP	Tile Ref: DM44
REVISION	0

ISLE OF MAN
DEPARTMENT OF
INFRASTRUCTURE

Order Title: SPEED LIMITS (VARIOUS ROADS) (EAST AREA) ORDER 2025

NOTE: SEE MAP SCHEDULE LEGEND FOR RESTRICTIONS DISPLAYED

DL45
DM44 DM46
DN45

N W E S

© Isle of Man Government. Copyright and database rights protected under the Copyright Act 1991. Licensed use only. Not for resale or redistribution.
Isle of Man Government
License No. 2026

SCALE	1 : 1250 @ A3
DATE	19/01/2026
MAP	Tile Ref: DM45
REVISION	0

ISLE OF MAN
DEPARTMENT OF
INFRASTRUCTURE

Order Title: SPEED LIMITS (VARIOUS ROADS) (EAST AREA) ORDER 2025

NOTE: SEE MAP SCHEDULE LEGEND FOR RESTRICTIONS DISPLAYED

DL46
DM45 DM47
DN46

N
W E
S

© Isle of Man Government. Copyright and database rights protected under the Copyright Act 1991. Licensed use only. Not for resale or redistribution.
Isle of Man Government
Licence No 2026

SCALE	1 : 1250 @ A3
DATE	19/01/2026
MAP	Tile Ref: DM46
REVISION	0

ISLE OF MAN
DEPARTMENT OF
INFRASTRUCTURE

Order Title: SPEED LIMITS (VARIOUS ROADS) (EAST AREA) ORDER 2025

NOTE: SEE MAP SCHEDULE LEGEND FOR RESTRICTIONS DISPLAYED

DL47
DM46 DM48
DN47

N W E S

© Isle of Man Government. Copyright and database rights protected under the Copyright Act 1991. Licensed use only. Not for resale or redistribution.
Isle of Man Government
Licence No 2026

SCALE	1 : 1250 @ A3
DATE	19/01/2026
MAP	Tile Ref: DM47
REVISION	0

ISLE OF MAN
DEPARTMENT OF
INFRASTRUCTURE

Order Title: SPEED LIMITS (VARIOUS ROADS) (EAST AREA) ORDER 2025

NOTE: SEE MAP SCHEDULE LEGEND FOR RESTRICTIONS DISPLAYED

DL48
DM47 DM49
DN48

N W E S

© Isle of Man Government. Copyright and database rights protected under the Copyright Act 1991. Licensed use only. Not for resale or redistribution. Isle of Man Government Licence No 2026

SCALE	1 : 1250 @ A3
DATE	19/01/2026
MAP	Tile Ref: DM48
REVISION	0

ISLE OF MAN
DEPARTMENT OF
INFRASTRUCTURE

Order Title: SPEED LIMITS (VARIOUS ROADS) (EAST AREA) ORDER 2025

NOTE: SEE MAP SCHEDULE LEGEND FOR RESTRICTIONS DISPLAYED

DL49
DM48
DN49

N
W E
S

© Isle of Man Government. Copyright and database rights protected under the Copyright Act 1991. Licensed use only. Not for resale or redistribution. Isle of Man Government Licence No 2026

SCALE	1 : 1250 @ A3
DATE	19/01/2026
MAP	Tile Ref: DM49
REVISION	0

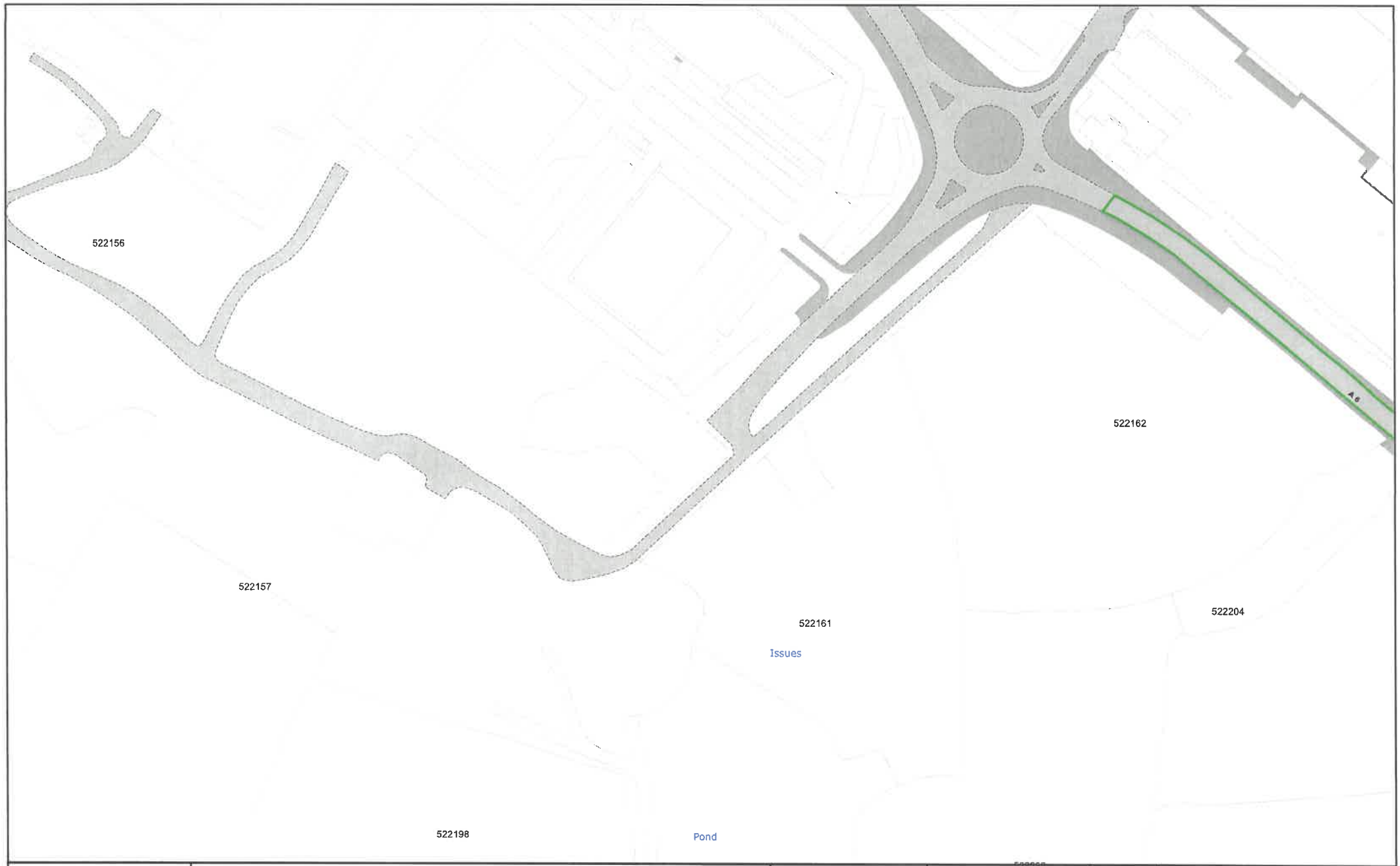

ISLE OF MAN
DEPARTMENT OF
INFRASTRUCTURE

Order Title: SPEED LIMITS (VARIOUS ROADS) (EAST AREA) ORDER 2025

NOTE: SEE MAP SCHEDULE LEGEND FOR RESTRICTIONS DISPLAYED

DM42

DN43

N W E S

© Isle of Man Government, Copyright and database rights protected under the Copyright Act 1991. Licensed use only. Not for resale or redistribution
Isle of Man Government
License No. 2025

SCALE	1 : 1250 @ A3
DATE	19/01/2026
MAP	Tile Ref: DN42
REVISION	0

ISLE OF MAN
DEPARTMENT OF
INFRASTRUCTURE

Order Title: SPEED LIMITS (VARIOUS ROADS) (EAST AREA) ORDER 2025

NOTE: SEE MAP SCHEDULE LEGEND FOR RESTRICTIONS DISPLAYED

DM43
DN42 DN44
DO43

N W E S

© Isle of Man Government. Copyright and database rights protected under the Copyright Act 1991. Licensed use only. Not for resale or redistribution.
Isle of Man Government
Licence No 2025

SCALE	1 : 1250 @ A3
DATE	19/01/2026
MAP	Tile Ref: DN43
REVISION	0

ISLE OF MAN
DEPARTMENT OF
INFRASTRUCTURE

Order Title: SPEED LIMITS (VARIOUS ROADS) (EAST AREA) ORDER 2025

NOTE: SEE MAP SCHEDULE LEGEND FOR RESTRICTIONS DISPLAYED

DM44
DN43 DN45
DO44

N
W E
S

© Isle of Man Government, Copyright and database rights protected under the Copyright Act 1991, Licensed use only, Not for resale or redistribution, Isle of Man Government Licence No 2009

SCALE	1 : 1250 @ A3
DATE	19/01/2026
MAP	Tile Ref: DN44
REVISION	0

ISLE OF MAN
DEPARTMENT OF
INFRASTRUCTURE

Order Title: SPEED LIMITS (VARIOUS ROADS) (EAST AREA) ORDER 2025

NOTE: SEE MAP SCHEDULE LEGEND FOR RESTRICTIONS DISPLAYED

DM45
DN44 DN46
DO45

N W E S

© Isle of Man Government. Copyright and database rights protected under the Copyright Act 1991. Licensed use only. Not for resale or redistribution.
Isle of Man Government
Licence No 2026

SCALE	1 : 1250 @ A3
DATE	19/01/2026
MAP	Tile Ref: DN45
REVISION	0

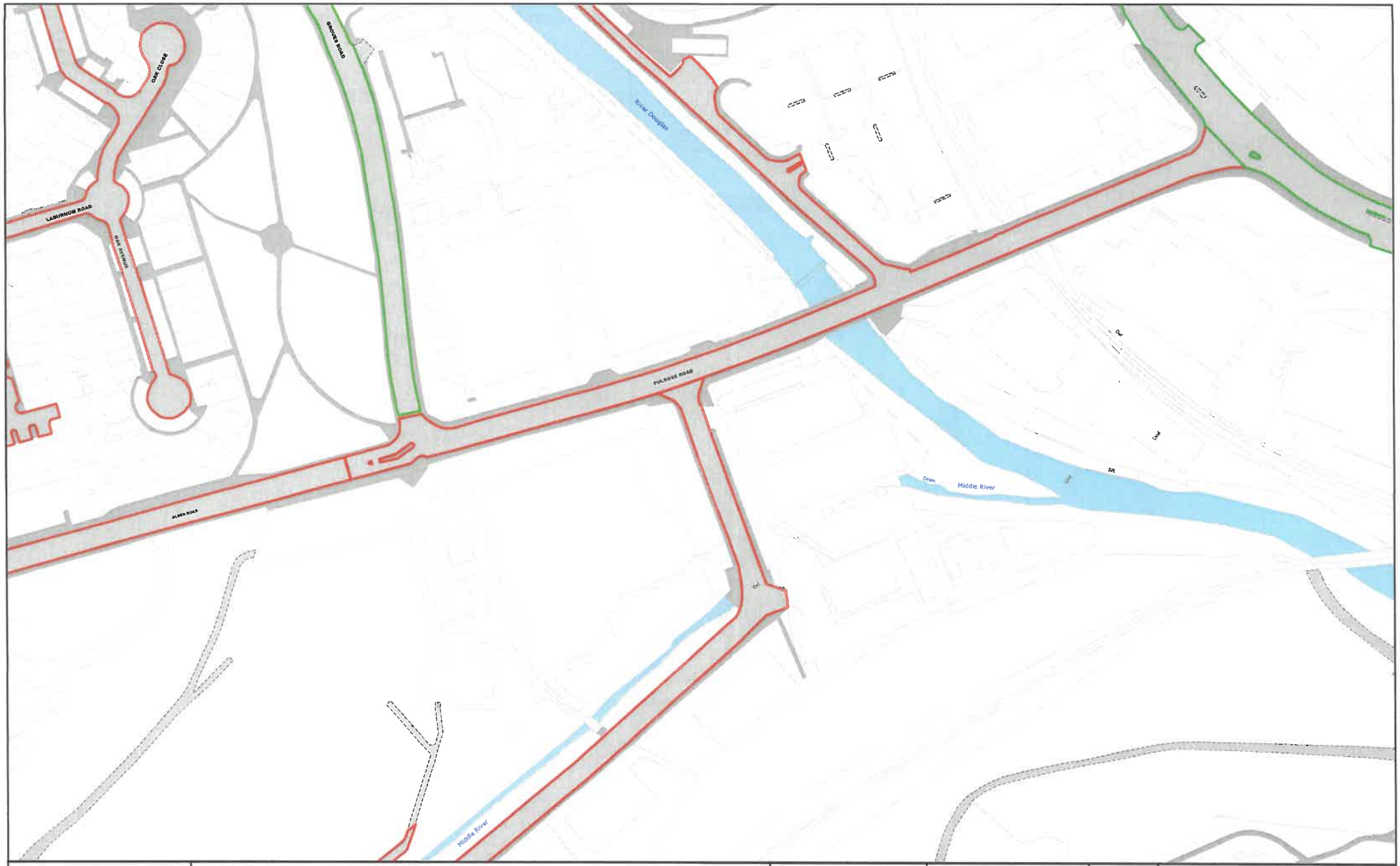

ISLE OF MAN
DEPARTMENT OF
INFRASTRUCTURE

Order Title: SPEED LIMITS (VARIOUS ROADS) (EAST AREA) ORDER 2025

NOTE: SEE MAP SCHEDULE LEGEND FOR RESTRICTIONS DISPLAYED

DM46
DN45 DN47
DO46

N W E S

© Isle of Man Government. Copyright and database rights protected under the Copyright Act 1991. Licensed use only. Not for resale or redistribution.
Isle of Man Government
Licence No 2026

SCALE	1 : 1250 @ A3
DATE	19/01/2026
MAP	Tile Ref: DN46
REVISION	0

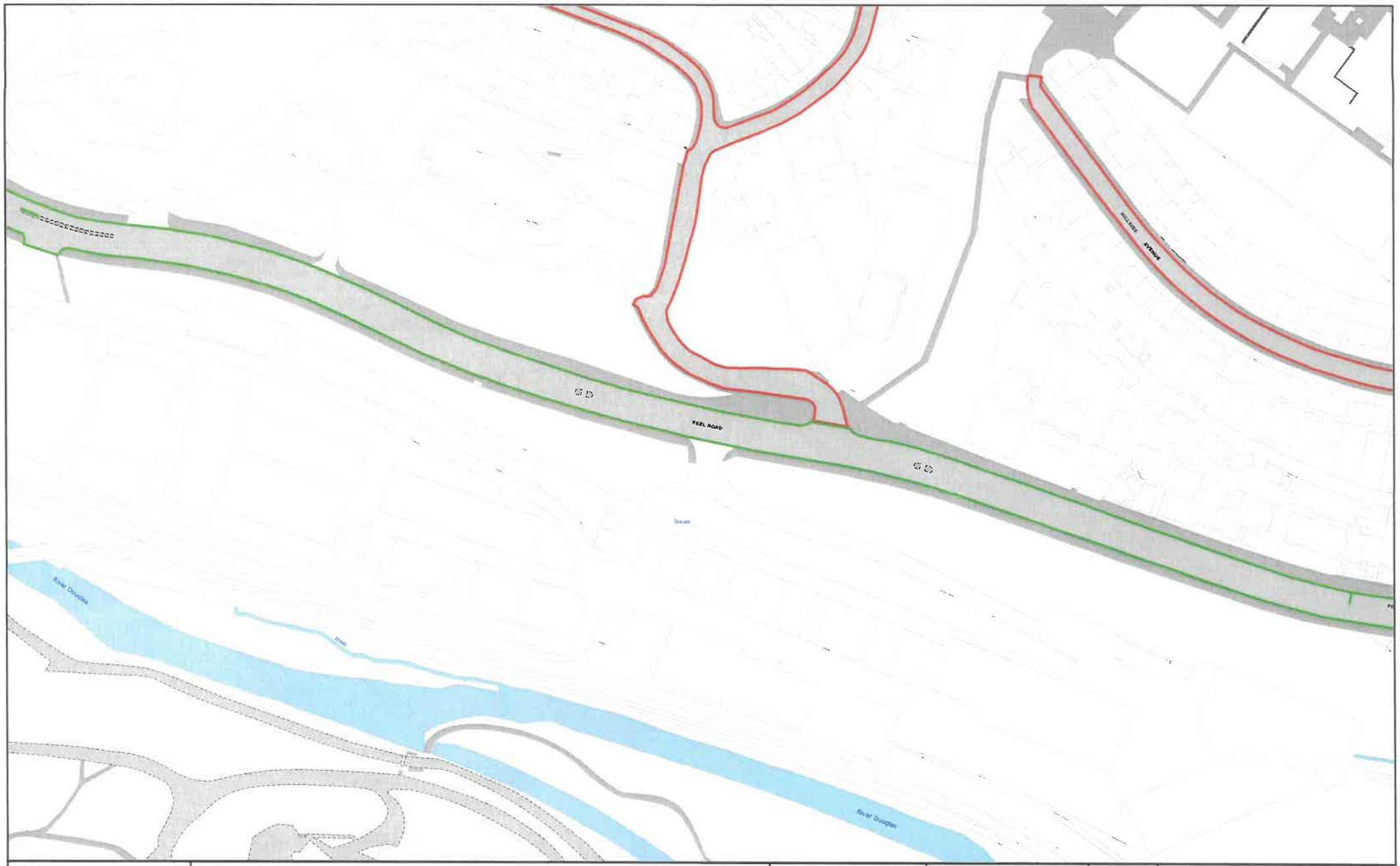

ISLE OF MAN
DEPARTMENT OF
INFRASTRUCTURE

Order Title: SPEED LIMITS (VARIOUS ROADS) (EAST AREA) ORDER 2025

NOTE: SEE MAP SCHEDULE LEGEND FOR RESTRICTIONS DISPLAYED

DM47
DN46 DN48
DO47

N W E S

© Isle of Man Government. Copyright and database rights protected under the Copyright Act 1991. Licensed use only. Not for resale or redistribution.
Isle of Man Government
Licence No 2025

SCALE	1 : 1250 @ A3
DATE	19/01/2026
MAP	Tile Ref: DN47
REVISION	0

ISLE OF MAN
DEPARTMENT OF
INFRASTRUCTURE

Order Title: SPEED LIMITS (VARIOUS ROADS) (EAST AREA) ORDER 2025

NOTE: SEE MAP SCHEDULE LEGEND FOR RESTRICTIONS DISPLAYED

DM48
DN47 DN49
DO48

N W E S

© Isle of Man Government. Copyright and database rights protected under the Copyright Act 1991. Licensed use only. Not for resale or redistribution.
Isle of Man Government
Licence No 2025

SCALE	1 : 1250 @ A3
DATE	19/01/2026
MAP	Tile Ref: DN48
REVISION	0

ISLE OF MAN
DEPARTMENT OF
INFRASTRUCTURE

Order Title: SPEED LIMITS (VARIOUS ROADS) (EAST AREA) ORDER 2025

NOTE: SEE MAP SCHEDULE LEGEND FOR RESTRICTIONS DISPLAYED

DM49
DN48
DO49

N
W E
S

© Isle of Man Government. Copyright and database rights protected under the Copyright Act 1991. Licensed use only. Not for resale or redistribution.
Isle of Man Government
Licence No 2026

SCALE	1 : 1250 @ A3
DATE	19/01/2026
MAP	Tile Ref: DN49
REVISION	0

ISLE OF MAN
DEPARTMENT OF
INFRASTRUCTURE

Order Title: SPEED LIMITS (VARIOUS ROADS) (EAST AREA) ORDER 2025

NOTE: SEE MAP SCHEDULE LEGEND FOR RESTRICTIONS DISPLAYED

DN43
DO44
DP43

N
W E
S

© Isle of Man Government. Copyright and database rights protected under the Copyright Act 1991. Licensed use only. Not for resale or redistribution. Isle of Man Government Licence No 2026

SCALE	1 : 1250 @ A3
DATE	19/01/2026
MAP	Tile Ref: DO43
REVISION	0

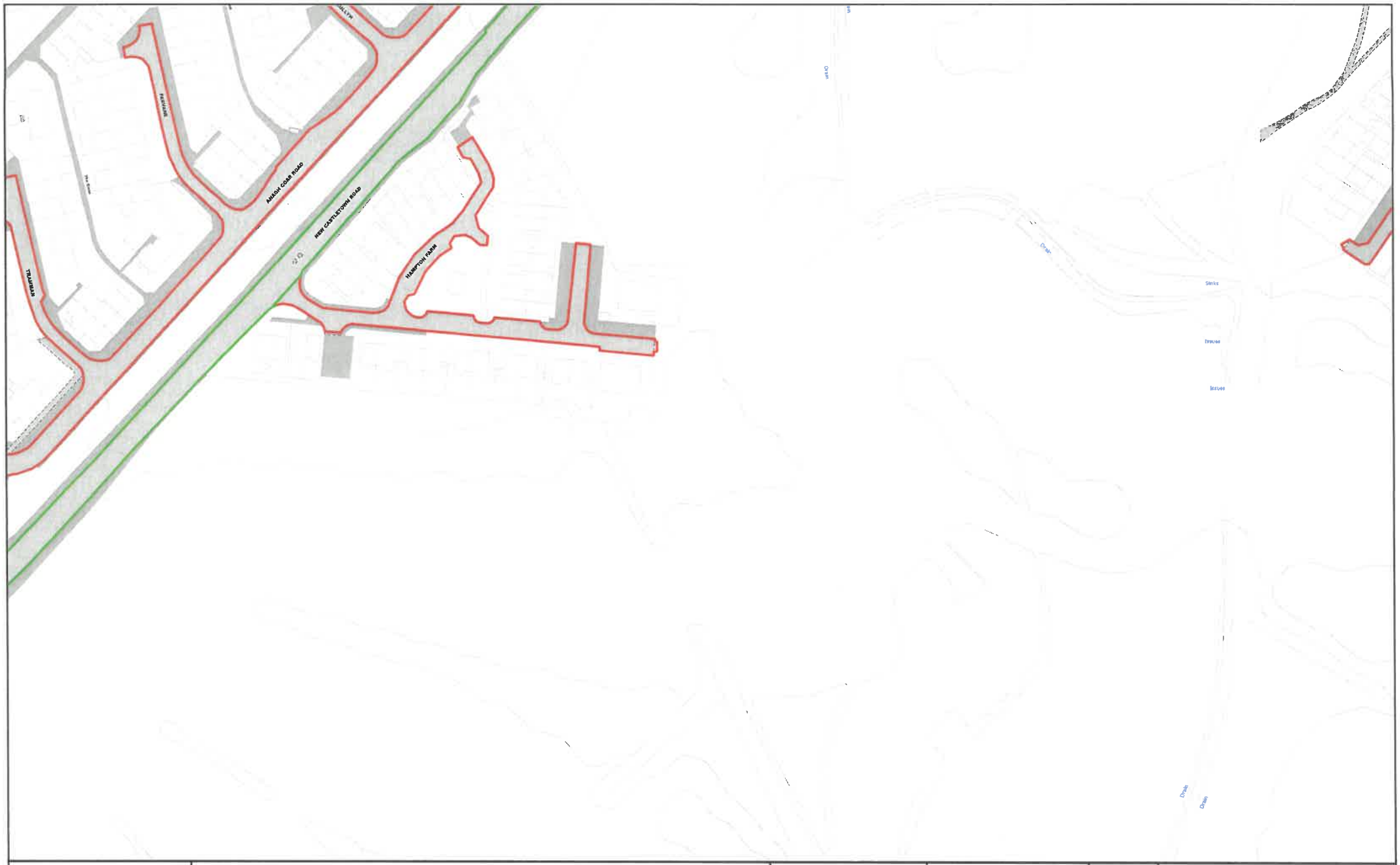

ISLE OF MAN
DEPARTMENT OF
INFRASTRUCTURE

Order Title: SPEED LIMITS (VARIOUS ROADS) (EAST AREA) ORDER 2025

NOTE: SEE MAP SCHEDULE LEGEND FOR RESTRICTIONS DISPLAYED

DN44
DO43 DO45
DP44

N
W E
S

© Isle of Man Government. Copyright and database rights protected under the Copyright Act 1991. Licensed use only. Not for resale or redistribution. Isle of Man Government Licence No 2025

SCALE	1 : 1250 @ A3
DATE	19/01/2026
MAP	Tile Ref: DO44
REVISION	0

ISLE OF MAN
DEPARTMENT OF
INFRASTRUCTURE

Order Title: SPEED LIMITS (VARIOUS ROADS) (EAST AREA) ORDER 2025

NOTE: SEE MAP SCHEDULE LEGEND FOR RESTRICTIONS DISPLAYED

DN45
DO44 DO46

N W E S

© Isle of Man Government. Copyright and database rights protected under the Copyright Act 1991. Licensed use only. Not for resale or redistribution.
Isle of Man Government
Licence No. 2020

SCALE	1 : 1250 @ A3
DATE	19/01/2026
MAP	Tile Ref: DO45
REVISION	0

ISLE OF MAN
DEPARTMENT OF
INFRASTRUCTURE

Order Title: SPEED LIMITS (VARIOUS ROADS) (EAST AREA) ORDER 2025

NOTE: SEE MAP SCHEDULE LEGEND FOR RESTRICTIONS DISPLAYED

DN46
DO45 DO47
DP46

N W E S

© Isle of Man Government. Copyright and database rights protected under the Copyright Act 1991. Licensed use only. Not for resale or redistribution.
Isle of Man Government
Licence No 2026

SCALE	1 : 1250 @ A3
DATE	19/01/2026
MAP	Tile Ref: DO46
REVISION	0

ISLE OF MAN
DEPARTMENT OF
INFRASTRUCTURE

Order Title: SPEED LIMITS (VARIOUS ROADS) (EAST AREA) ORDER 2025

NOTE: SEE MAP SCHEDULE LEGEND FOR RESTRICTIONS DISPLAYED

DN47
DO46 DO48
DP47

N W E S

© Isle of Man Government. Copyright and database rights protected under the Copyright Act 1991. Licensed use only. Not for resale or redistribution.
Isle of Man Government
Licence No 2025

SCALE	1 : 1250 @ A3
DATE	19/01/2026
MAP	Tile Ref: DO47
REVISION	0

ISLE OF MAN
DEPARTMENT OF
INFRASTRUCTURE

Order Title: SPEED LIMITS (VARIOUS ROADS) (EAST AREA) ORDER 2025

NOTE: SEE MAP SCHEDULE LEGEND FOR RESTRICTIONS DISPLAYED

DN48
DO47 DO49
DP48

N
W E
S

© Isle of Man Government, Copyright and database rights protected under the Copyright Act 1991. Licensed use only. Not for resale or redistribution.
Isle of Man Government
Licence No. 2026

SCALE	1 : 1250 @ A3
DATE	19/01/2026
MAP	Tile Ref: DO48
REVISION	0

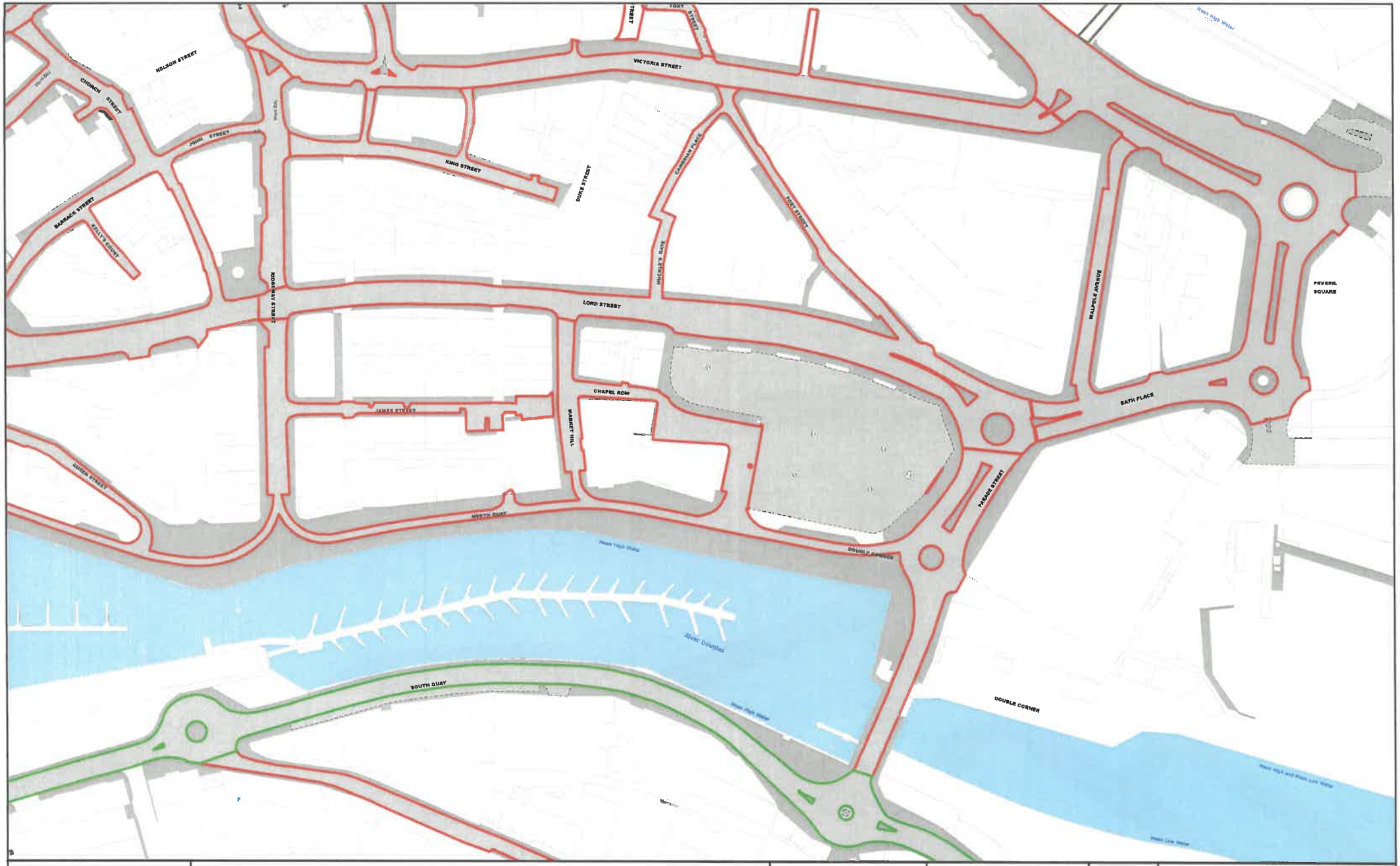

ISLE OF MAN DEPARTMENT OF INFRASTRUCTURE

Order Title: SPEED LIMITS (VARIOUS ROADS) (EAST AREA) ORDER 2025

NOTE: SEE MAP SCHEDULE LEGEND FOR RESTRICTIONS DISPLAYED

DN49
DO48 DO50
DP49

N W E S

© Isle of Man Government. Copyright and database rights protected under the Copyright Act 1991. Licensed use only. Not for resale or redistribution.
Isle of Man Government
Licence No 2329

SCALE	1 : 1250 @ A3
DATE	19/01/2026
MAP	Tile Ref: DO49
REVISION	0



ISLE OF MAN
DEPARTMENT OF
INFRASTRUCTURE

Order Title: SPEED LIMITS (VARIOUS ROADS) (EAST AREA) ORDER 2025

NOTE: SEE MAP SCHEDULE LEGEND FOR RESTRICTIONS DISPLAYED

DO49

DP50

N
W E
S

© Isle of Man Government. Copyright and database rights protected under the Copyright Act 1991. Licensed use only. Not for resale or redistribution.
Isle of Man Government
Licence No 2026

SCALE	1 : 1250 @ A3
DATE	19/01/2026
MAP	Tile Ref: DO50
REVISION	0

ISLE OF MAN
DEPARTMENT OF
INFRASTRUCTURE

Order Title: SPEED LIMITS (VARIOUS ROADS) (EAST AREA) ORDER 2025

NOTE: SEE MAP SCHEDULE LEGEND FOR RESTRICTIONS DISPLAYED

DO43
DP42 DP44

N W E S

© Isle of Man Government. Copyright and database rights protected under the Copyright Act 1991. Licensed use only. Not for resale or redistribution.
Isle of Man Government
Licence No 2026

SCALE	1 : 1250 @ A3
DATE	19/01/2026
MAP	Tile Ref: DP43
REVISION	0



ISLE OF MAN
DEPARTMENT OF
INFRASTRUCTURE

Order Title: SPEED LIMITS (VARIOUS ROADS) (EAST AREA) ORDER 2025

NOTE: SEE MAP SCHEDULE LEGEND FOR RESTRICTIONS DISPLAYED

DO44
DP43
DQ44

N
W E
S

© Isle of Man Government. Copyright and database rights protected under the Copyright Act 1991. Licensed use only. Not for resale or redistribution.
Isle of Man Government
Licence No 2026

SCALE	1 : 1250 @ A3
DATE	19/01/2026
MAP	Tile Ref: DP44
REVISION	0

ISLE OF MAN
DEPARTMENT OF
INFRASTRUCTURE

Order Title: SPEED LIMITS (VARIOUS ROADS) (EAST AREA) ORDER 2025

NOTE: SEE MAP SCHEDULE LEGEND FOR RESTRICTIONS DISPLAYED

DO46 ◀ DP47 ▶ DQ46

N W E S

© Isle of Man Government. Copyright and database rights protected under the Copyright Act 1991. Licensed use only. Not for resale or redistribution.
Isle of Man Government
Licence No 2026

SCALE	1 : 1250 @ A3
DATE	19/01/2026
MAP	Tile Ref: DP46
REVISION	0

ISLE OF MAN
DEPARTMENT OF
INFRASTRUCTURE

Order Title: SPEED LIMITS (VARIOUS ROADS) (EAST AREA) ORDER 2025

NOTE: SEE MAP SCHEDULE LEGEND FOR RESTRICTIONS DISPLAYED

DO47
DP46 DP48

N W E S

© Isle of Man Government. Copyright and database rights protected under the Copyright Act 1991. Licensed use only, Not for resale or redistribution.
Isle of Man Government
Licence No 2026

SCALE	1 : 1250 @ A3
DATE	19/01/2026
MAP	Tile Ref: DP47
REVISION	0

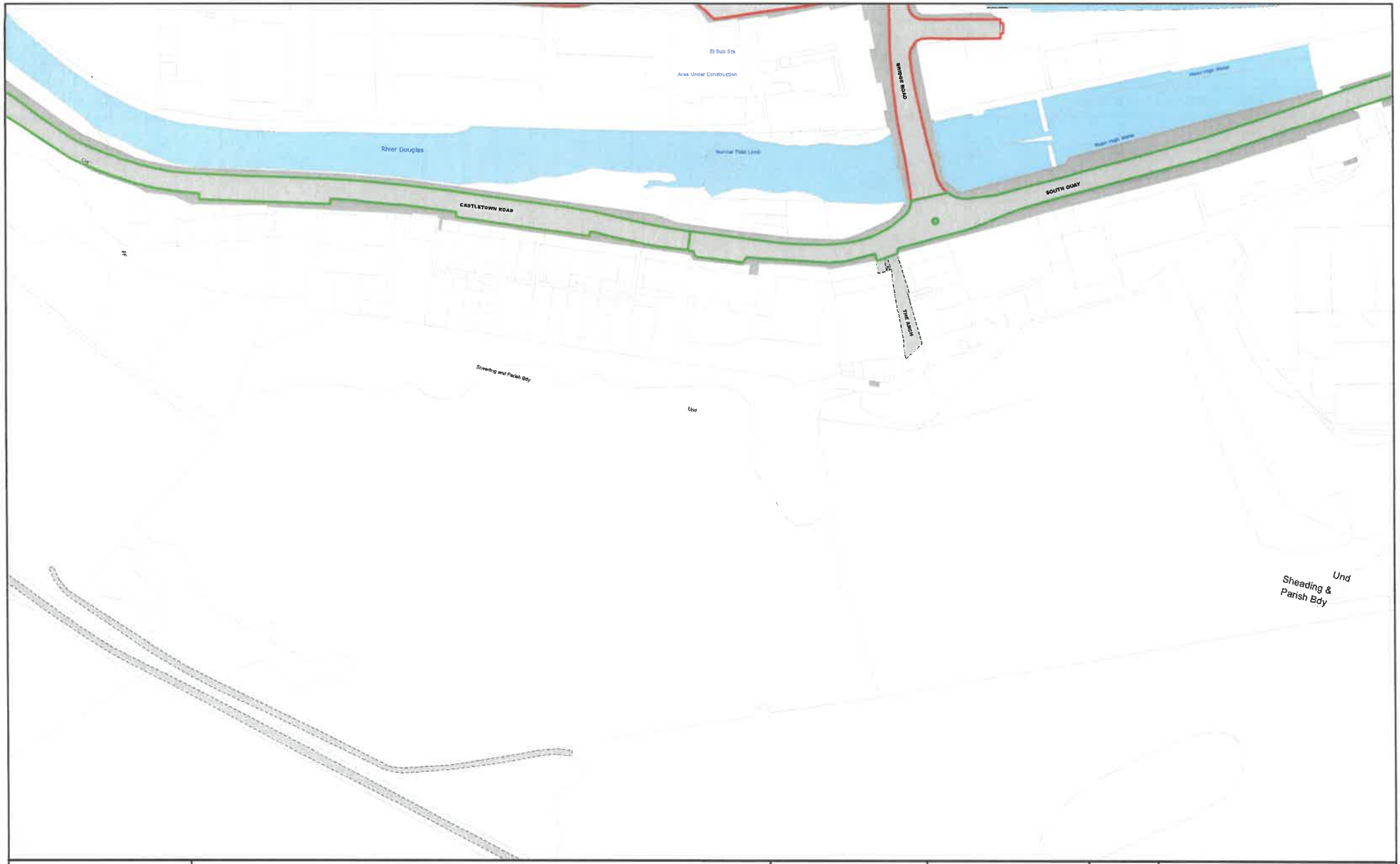

ISLE OF MAN
DEPARTMENT OF
INFRASTRUCTURE

Order Title: SPEED LIMITS (VARIOUS ROADS) (EAST AREA) ORDER 2025

NOTE: SEE MAP SCHEDULE LEGEND FOR RESTRICTIONS DISPLAYED

DO48

DP47 DP49

N W E S

© Isle of Man Government. Copyright and database rights protected under the Copyright Act 1991. Licensed use only, Not for resale or redistribution.
Isle of Man Government
Licence No 2026

SCALE	1 : 1250 @ A3
DATE	19/01/2026
MAP	Tile Ref: DP48
REVISION	0

ISLE OF MAN
DEPARTMENT OF
INFRASTRUCTURE

Order Title: SPEED LIMITS (VARIOUS ROADS) (EAST AREA) ORDER 2025

NOTE: SEE MAP SCHEDULE LEGEND FOR RESTRICTIONS DISPLAYED

DO49
DP48 DP50

N W E S

© Isle of Man Government. Copyright and database rights protected under the Copyright Act 1991. Licensed use only. Not for resale or redistribution.
Isle of Man Government
Licence No 2025

SCALE	1 : 1250 @ A3
DATE	19/01/2026
MAP	Tile Ref: DP49
REVISION	0

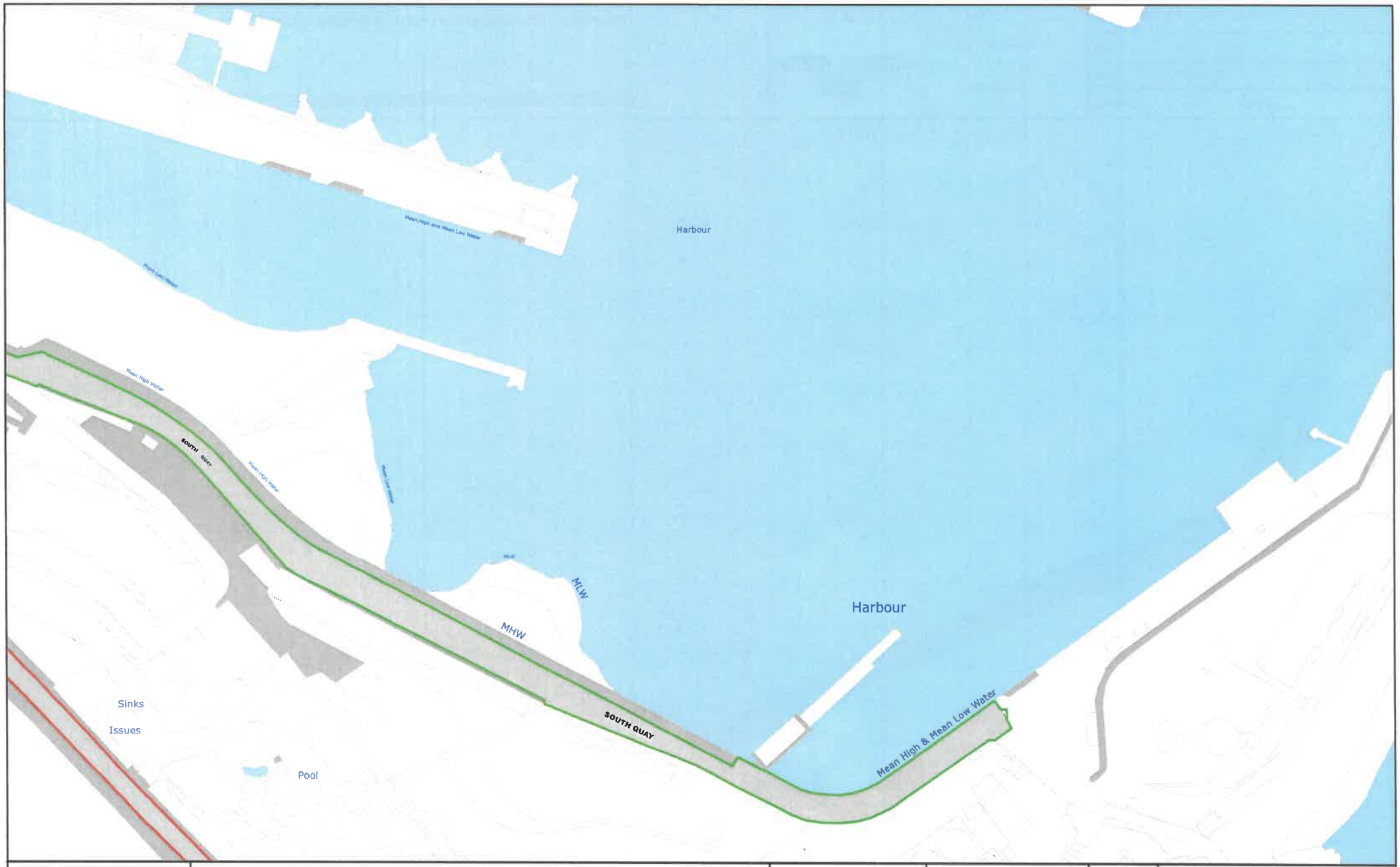

ISLE OF MAN DEPARTMENT OF INFRASTRUCTURE

Order Title: SPEED LIMITS (VARIOUS ROADS) (EAST AREA) ORDER 2025

NOTE: SEE MAP SCHEDULE LEGEND FOR RESTRICTIONS DISPLAYED

DO50
DP49
DQ50

N W E S

©Isle of Man Government. Copyright and database rights protected under the Copyright Act 1991. Licensed use only. Not for resale or redistribution.
Isle of Man Government
Licence No: 2029

SCALE	1 : 1250 @ A3
DATE	19/01/2026
MAP	Tile Ref: DP50
REVISION	0

ISLE OF MAN
DEPARTMENT OF
INFRASTRUCTURE

Order Title: SPEED LIMITS (VARIOUS ROADS) (EAST AREA) ORDER 2025

NOTE: SEE MAP SCHEDULE LEGEND FOR RESTRICTIONS DISPLAYED

DP44

DQ45

N
W E
S

© Isle of Man Government. Copyright and database rights protected under the Copyright Act 1991. Licensed use only. Not for resale or redistribution. Isle of Man Government
Licence No 2026

SCALE	1 : 1250 @ A3
DATE	19/01/2026
MAP	Tile Ref: DQ44
REVISION	0

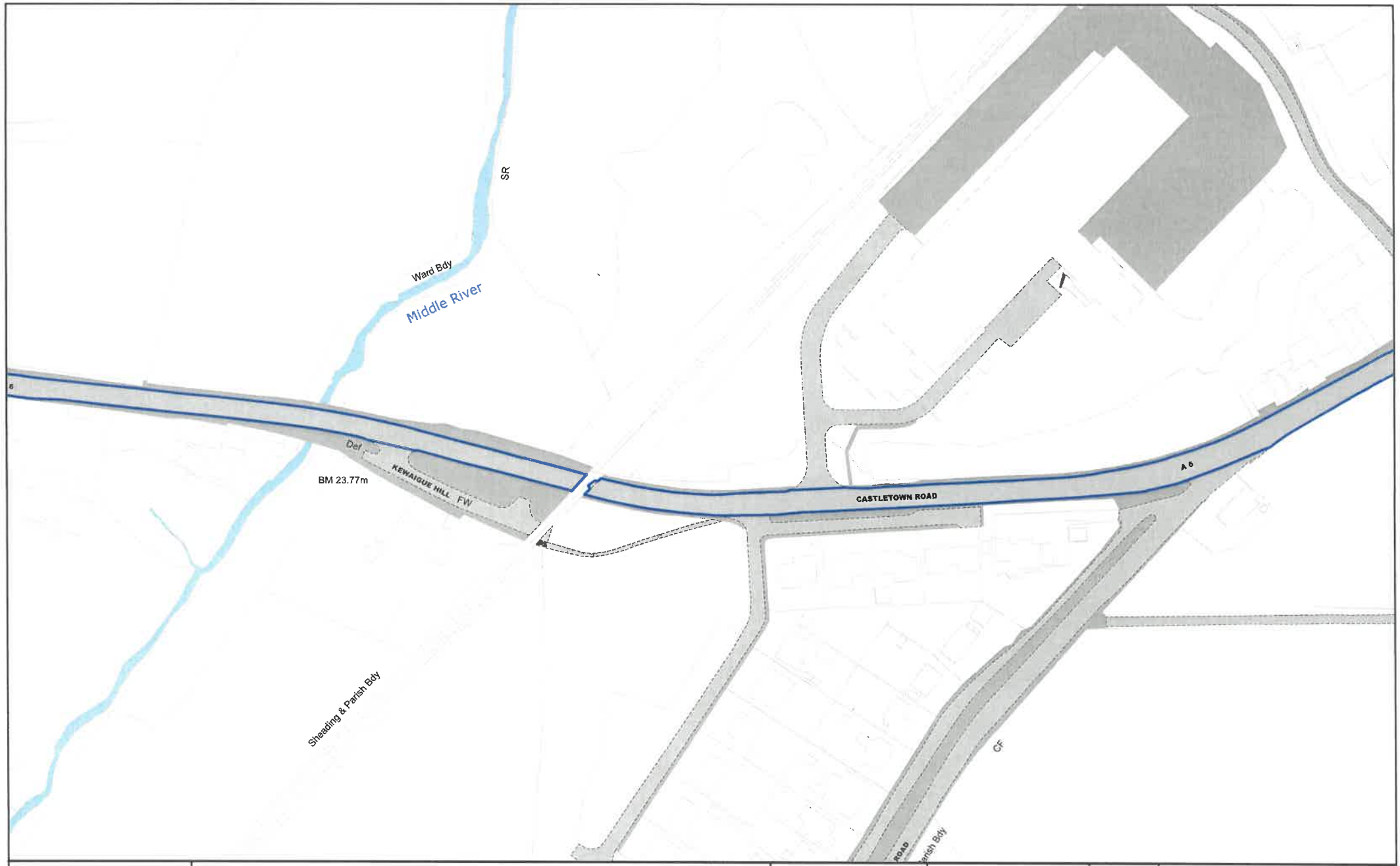

ISLE OF MAN
DEPARTMENT OF
INFRASTRUCTURE

Order Title: SPEED LIMITS (VARIOUS ROADS) (EAST AREA) ORDER 2025

NOTE: SEE MAP SCHEDULE LEGEND FOR RESTRICTIONS DISPLAYED

DQ44 DQ46 DR45

N W E S

© Isle of Man Government. Copyright and database rights protected under the Copyright Act 1991. Licensed use only. Not for resale or redistribution.
Isle of Man Government
Licence No 2026

SCALE	1 : 1250 @ A3
DATE	19/01/2026
MAP	Tile Ref: DQ45
REVISION	0

ISLE OF MAN
DEPARTMENT OF
INFRASTRUCTURE

Order Title: SPEED LIMITS (VARIOUS ROADS) (EAST AREA) ORDER 2025

NOTE: SEE MAP SCHEDULE LEGEND FOR RESTRICTIONS DISPLAYED

DP46
DQ45

N
W E
S

© Isle of Man Government. Copyright and database rights protected under the Copyright Act 1991. Licensed use only. Not for resale or redistribution.
Isle of Man Government
Licence No : 2026

SCALE	1 : 1250 @ A3
DATE	19/01/2026
MAP	Tile Ref: DQ46
REVISION	0

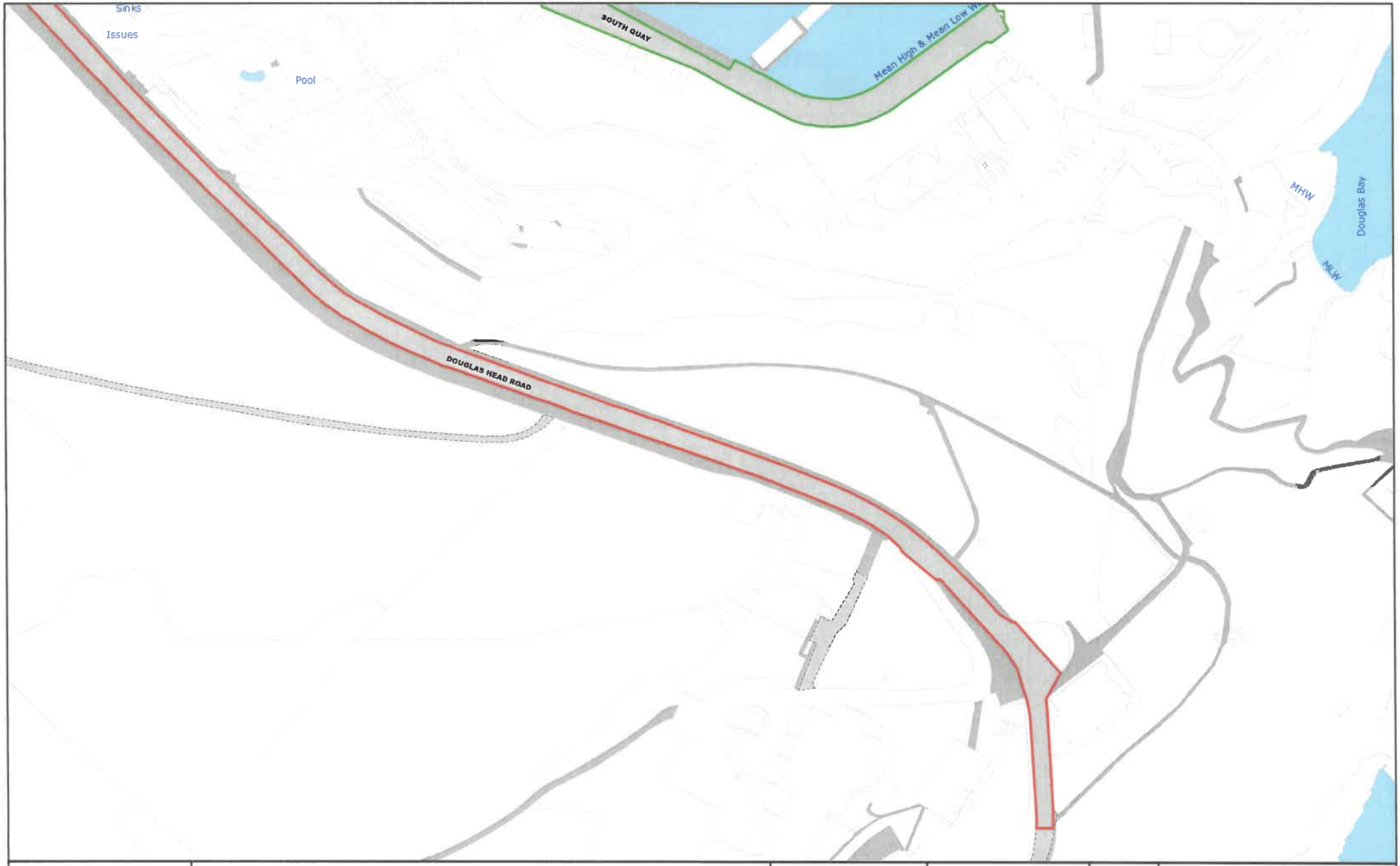

ISLE OF MAN
DEPARTMENT OF
INFRASTRUCTURE

Order Title: SPEED LIMITS (VARIOUS ROADS) (EAST AREA) ORDER 2025

NOTE: SEE MAP SCHEDULE LEGEND FOR RESTRICTIONS DISPLAYED

DP50

DR50

N W E S

© Isle of Man Government. Copyright and database rights protected under the Copyright Act 1991. Licensed use only. Not for resale or redistribution.
Isle of Man Government
Licence No 2026

SCALE	1 : 1250 @ A3
DATE	19/01/2026
MAP	Tile Ref: DQ50
REVISION	0

ISLE OF MAN
DEPARTMENT OF
INFRASTRUCTURE

Order Title: SPEED LIMITS (VARIOUS ROADS) (EAST AREA) ORDER 2025

NOTE: SEE MAP SCHEDULE LEGEND FOR RESTRICTIONS DISPLAYED

DQ50

DS50

N
W E
S

© Isle of Man Government. Copyright and database rights protected under the Copyright Act 1991. Licensed use only. Not for resale or redistribution.
Isle of Man Government
Licence No 2026

SCALE	1 : 1250 @ A3
DATE	19/01/2026
MAP	Tile Ref: DR50
REVISION	0

EXPLANATORY NOTE

(This note is not part of the Order)

This Order is made under section 23 of the Road Traffic Regulation Act 1985 and imposes speed limits on various roads and lengths of road within the East Area of the Isle of Man.

The speed limits are defined solely by reference to a Map Schedule, which forms part of the Order. Each Map Tile within the Map Schedule depicts the applicable speed limit for the corresponding road or length of road, and is to be interpreted using the Map Schedule Legend. The Map Schedule is prescriptive and legally binding, and the speed limits shown are enforceable provided they are supported by appropriate traffic signage in accordance with section 22(2) of the Act.

This Order revokes a number of previous speed limit Orders affecting roads within the East Area, consolidating and updating the applicable speed limits into a single instrument.

The Order does not apply to private roads.